

**Source Document Log**  
**Source Document Discrepancy Log (Over)**

Drain: LV WRIGHT

#	Main/Arm Name	Document Name	Document ID	Info From Document
1	LV WRIGHT	REVIEWERS' REPORT	4-7-1903	TILE - LOCATION, SIZE, DATE
2		WAIVER OF JOINT BOARD	3-7-1988	
3		SURVEYOR'S REPORT	1-23-1990	LV WRIGHT AS IT EXISTS TODAY (DATE OF OPEN DITCH CONSTRUCTION)

**Drain:** LV WRIGHT **Drain #:** 225  
**Improvement/Arm:** \_\_\_\_\_  
**Operator:** J. LIVINGSTON **Date:** 8-31-04  
**Drain Classification:** Urban/Rural **Year Installed:** 1903

### GIS Drain Input Checklist

- Pull Source Documents for Scanning
- Digitize & Attribute Tile Drains
- Digitize & Attribute Storm Drains
- Digitize & Attribute SSD
- Digitize & Attribute Open Ditch
- Stamp Plans
- Sum drain lengths & Validate
- Enter Improvements into Posse
- Enter Drain Age into Posse
- Sum drain length for Watershed in Posse
- Check Database entries for errors

*J. Livingston*  
*J. Livingston*  
*J. Livingston*  
*J. Livingston*  
*J. Livingston*  
*J. Livingston*  
*J. Livingston*  
*J. Livingston*  
*J. Livingston*  
*J. Livingston*  
*J. Livingston*

Gasb 34 Footages for Historical Cost  
Drain Length Log

Drain-Improvement: LV WRIGHT

Drain Type:	Size:	Length	Length (DB Query)	Length Reconcile	If Applicable	
					Price:	Cost:
TILE	14"	70'	70'		4.25/ft	297.50
OPEN DITCH	-	3120'	3120'		19.5/ft	60,936.00

Sum:            3190'    3190'                    \$61,298.50

Final Report: \_\_\_\_\_

Comments:  
\_\_\_\_\_  
\_\_\_\_\_  
\_\_\_\_\_  
\_\_\_\_\_  
\_\_\_\_\_

**HAMILTON COUNTY DRAINAGE BOARD**

COURT HOUSE  
NOBLESVILLE, INDIANA 46060

March 7, 1988

TO: Tipton County Drainage Board


RE: George Sowers (L.V. Wright)-  
J. A. Brown Drains

This is to advise you that the Hamilton County Drainage Board hereby waive their right to be represented on a joint board in reference to the above mentioned drain.

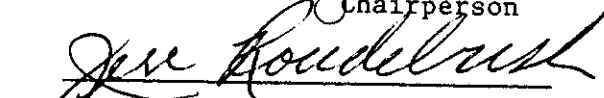

We further request that the Tipton County Drainage Board be the Board to have jurisdiction over all proceedings regarding Geo Sowers & J.A. Brown Drain, including its maintenance and any necessary improvements.


Sincerely,

Hamilton County Drainage Board



Chairperson



SURVEYOR'S OFFICE  
**Hamilton County**

*Kenton C. Ward, Surveyor*

*776-9626*

*942 Maple Avenue*

*Noblesville, Indiana 46060* January 23, 1990

TO: Hamilton County Drainage Board

RE: L.V. Wright Drain


On February 16, 1989 the Tipton County Drainage Board approved the reconstruction of the L.V. Wright or George Sowers-J.A. Brown Drain. The Hamilton County Drainage Board had waived its right to a joint Board concerning this matter on March 7, 1988 making Tipton County the Board of Record. The work was completed on or around August 17, 1989 by Chuck Johnson, Inc. for a total of \$173,519.53. The work was inspected by the Tipton County Surveyor and approved by the Tipton County Drainage Board.

On March 16, 1988 I requested the Tipton County Surveyor to include in his report the vacation of the original tile from Station 0 to Station 19+00, which is the County line. This portion of the tile is in Hamilton County and is described in the original report for the L.V. Wright Drain dated October 1902. This tile was replaced by the existing open ditch, probably in 1958.

In October, 1989, I found the Tipton County Surveyor did not include abandonment of the tile portion of the drain in his report to the Board. In November 1989, I asked the Tipton County Drainage Board for a waiver concerning the tile abandonment in Hamilton County. On January 16, 1990, the Tipton County Drainage Board approved the waiver of Joint Board in this matter.

I recommend the Hamilton County Drainage Board vacate the L.V. Wright Drain from Station 0+70 to Station 19+00 of the original description. Station 0+70 of the original drain is the same as Station 190+74 of the 1989 project. The vacation would affect the old tile portion in Hamilton County only and not the existing open ditch. The eighteen (18") inch tile drain from Station 0 to Station 0+70 of the original report (190+04 to 190+74 of the 1989 report) will remain as regulated drain. I believe only Hamilton County residents are affected and recommend only Hamilton County residents be notified. This by no means will alter the current reconstruction nor maintenance programs.

I recommend the Board set a hearing for this matter in April 1990.

  
Kenton C. Ward  
Hamilton County Surveyor

KCW/no



VIEWERS' REPORT OF LEWIS V. WRIGHT ET AL. DITCH.  
TO THE HONORABLE BOARD OF COMMISSIONERS OF TIPTON AND HAMILTON COUNTYS,  
INDIANA:--

We, the undersigned, appointed by this court, at the March Regular Term, 1903, to review a drain described in the certified copy of a petition and order of court for a ditch, by Lewis V. Wright, George W. Sowers et al., handed us by the Auditor, together with a plat of the said proposed drain, including an accurate survey by the engineer, and the original viewers' report, would represent that according to said order, we on the day named therein, to-wit:- the 24<sup>th</sup> day of March 1902, in company with H. L. Findley a civil engineer, we proceeded to review the said proposed drain as laid out and located by the original viewers, from its source to its outlet, including their survey by the engineer. We also made a computation of the total number of cubic yards of earth to be removed from said drain and estimated the total cost for the construction of the work to be the same as shown in the original viewers report, to-wit: \$ 2668 89 Dollars.

"See Exhibit B".

We have also set out by a statement below, the names of the owners of lands benefited, with a description of each tract of land, and amount assessed against each tract. The depth of cut, the width at bottom, and width at top along said drain, as also shown in a tabular statement in this report. After a full and careful review and examination, we are of the opinion that the drain, as located by said original survey will be of public utility and a benefit to the neighborhood and that along the line of said drain there are large tracts of wet land that will be rendered more fertile and we believe that the cost of the construction of said drain will be less than the benefits to be derived therefrom, and that the best method to accomplish said drainage is as follows.



#### DESCRIPTION.

By the construction of a drain commencing at a point 1006 foot south of the northeast corner of the northwest quarter of Section three (3), Township Twenty (20) north, Range four (4) east, Hamilton County, Indiana, run thence N.  $58\frac{1}{2}^{\circ}$  E. 2100 feet, thence N.  $29^{\circ}$  E. 1300 feet, thence N.  $41^{\circ}$  E. 100 feet, thence N.  $62^{\circ} 30'$  E. 100 feet, thence N.  $70^{\circ}$  E. 1145 feet, thence N.  $55^{\circ}$  E. 1065 feet, thence East 490 feet, thence N.  $50^{\circ}$  E. 1200 feet, thence N.  $65^{\circ}$  E. 400 feet, thence N.  $40^{\circ}$  E. 700 feet, thence N.  $70^{\circ}$  E. 600 feet, thence East 400 feet, thence N.  $70^{\circ}$  E. 400 feet, thence N.  $80^{\circ}$  E. 1000 feet, thence S.  $80^{\circ}$  E. 1000 feet, thence N.  $62^{\circ}$  E. 600 feet, thence N.  $45^{\circ}$  E. 800 feet, thence N.  $35^{\circ}$  E. 700 feet, thence S.  $32^{\circ}$  E. 700 feet and terminating 700 feet west and 120 feet north of the southeast corner of the northeast quarter of Section 36, Township 21 north, Range four (4) east, Tipton County, Indiana.

Also an arm beginning at a point 440 feet west and 20 feet north of the southeast corner of the west half of the southwest quarter of section 35, Township 21 north, Range four (4) east, Tipton County, Indiana, run thence N.  $50^{\circ}$  E. 626 feet, thence North 1134 feet and terminating on Main Ditch at station 47 + 45 at a point 1520 feet north of the last above named corner.

#### REQUIREMENTS.

Main Ditch to consist on one row of 14" tile from stake 0 to stake ~~37 + 45~~ and one row of 15" tile from stake ~~37 + 45~~ to stake 47 + 45 and one row of 24" tile from stake 47 + 45 to stake 56 + 94 and one row of 24" salt glazed sewer tile from stake 56 + 94 to stake 57 + 10.

At stake 57 + 10 or end of tile there shall be a stone retaining wall 2' x 6' x 18' built of niger heads or rubble stone laid up in mortar made from one part Portland Cement to three parts good sharp sand, so constructed as to receive the tile at the established grade and at least 18" above the base of the wall.

3

The remaining portion of Main Ditch from stake 57 + 10 to stake 148 to be an open drain 18" wide at bottom with side slopes 45° as far as practicable.

The arm or branch to consist of one row of 16" tile from stake 0 to stake 17 + 70 or its entire length, and to be connected to Main Ditch at stake 17 + 55 with a wye sewer tile connection 18" X 24". From stake 17 + 50 to stake 17 + 70 shall be laid in a regular curve so as to make proper connection with main ditch.

All tile used in the construction of this ditch shall be first class in every respect laid in the ditch in a true line at the proper grade with joints well matched and shall be left uncovered until inspected and accepted by the engineer in charge after being accepted the trench of Ditch over and along the line of the tile shall be filled with earth to a depth of not less than 24" over the tile where the ditch runs in the old open channel and where the ditch is new cut the trench to be filled full.

All work to be done in a first class workmanlike manner and to the full satisfaction of the engineer.

The fall of the established grade of main Ditch from Stake 0 to stake 45 is 6/100 feet to each 100 feet; from stake 45 to stake 57 + 10 is 8/100 feet, to each 100 feet; at stake 57 + 10 or at end of tile a drop in grade of 25/100 feet; from stake 57 + 10 to stake 127 is 8/100 feet to each 100 feet; and from stake 127 to stake 148 is 15/100 feet to each 100 feet.

The fall of the established grade of the Arm from 0 to Station 17 + 70 is 6/100 feet to each 100 feet.

ESTIMATED COST.

3745 feet 14" drain tile -----	\$575.00
1000 feet 15" drain tile -----	173.00
1770 feet 16" drain tile -----	341.80
949 feet 24" drain tile -----	432.14
16 feet 24" Sewer tile -----	15 2 1 94 14.50
One wye connection 18" X 24" -----	5.70
Stone wall 2' X 6' X 18' -----	30.00
Cubic yards excavation Main Ditch -----	922.50
Cubic yards excavation Arm -----	69.25
Laying tile -----	55.00
Filling ditch -----	40.00
Grubbing and clearing -----	10.00
	<hr/>
Total Estimated Cost	\$2668.89

No.	NAMES.	DESCRIPTION OF LANDS.	Section.	Township.	Range.	Acres Assessed.		Acres Benefited.		Am't of Assess'l.		TOTALS.	
						Acres.	1/10ths.	Acres.	1/10ths.	\$	Cts.	\$	Cts.
1	Catharine Moody.	NW.	NW.	2	20	4	21.35	21.35	82	20	240	46	60.12
	"	SW.	SW.	2	20	4	40	40	94	00	219	10	
	"	pt E.	NW.	2	20	4	21.35	21.35	64	16			
2	M. A. Sheil.	pt NW	NE	2	20	4	18	18	9	50	29	50	
	"	SW	SE	35	21	4	40	40	20	00	26	88	
3	James Sheil.	pt N <sup>2</sup>	NE	2	20	4	5	5	1	25	1	25	
													1/4
4	Jacob Whistler Jr.	E pt E <sup>2</sup>	NW	2	20	4	40	40	25	00	25	00	
													22.78
5	Samuel Mohler	SE. title 302	NW	3	20	4	40	40	157	58	205	40	
	"	pt NE (Fract)	NW	3	20	4	14	14	47	90	187	16	
6	Lewis V. Wright	1/2 (Fract)	NE	3	20	4	60	60	276	00	276	00	
													25.48
7	Hugh J. Scully	E 1/2 (Fract) title 302	NE	3	20	4	61.42	61.42	200	00	200	00	
													182.24
8	Albert Overdorff	NE. title 1123	SE.	3	20	4	40	40	72	00	72	00	
													65.60
9	Ozias Moody	NW title 1123	SW	2	20	4	40	40	72	00	72	00	
													65.60
10	Wm E. Moody	pt SW title 1123	SW	2	20	4	9	9	12	50	12	50	
													11.39
11	Abe O. Kauffman	pt SE. 22	SE	3	20	4	3	3	3	75	3	75	
													3.42
12	Oscar P. Rhoades	pt NE 30	SW	2	20	4	4	4	5	00	5	00	
													4.56
13	Frances M. Lafara	pt NW title 1123	SE	3	20	4	12	12	33	20	33	20	
													30.25
14	Jacob Doestbarger	pt W <sup>2</sup> ✓	NE	35	21	4	16.33	16.33	12	25	56	00	
	"	N <sup>2</sup> ✓ 330	NE	35	21	4	40	40	20	00	51	03	
	"	NW ✓	SE.	35	21	4	26.66	26.66	20	00			
	"	pt SW ✓	SE	26	21	4	15	15	3	75			
15	Mary A. Gallagher	SE ✓ title 302	SW	35	21	4	40	40	102	00	204	00	
		NE ✓	SW	35	21	4	40	40	102		185	88	
													1430.00

No.	NAMES.	DESCRIPTION OF LANDS.	Section.	Township.	Range.	Acres Assessed.		Acres Bonded.		Am't of Assess't.		TOTALS.	
						Acres.	1/4ths.	Acres.	1/4ths.	\$	Cts.	\$	Cts.
16	Isaac N. Springer	pt N <sup>2</sup> ✓ 13 SW	27	21	4	57.89 43		43		2.15		2.15	
17	Thomas Clark	pt NE. ✓ 10 SE	28	21	4	30		30		1.50		1.50	
18	Anna Miller w/ Isaac B. Kirby w/ Isaac B. Shattler	12 E. ea. pt NW ✓ 11 SW	27	21	4	11		11		.55		.55	
19	Isabell Byrum	pt NW ✓ 1/4 SW	27	21	4	5		5		.25		.25	
20	Z. T. Hobbs Christina Krumpholtz	N. side SW ✓ 1/4 SW	36	21	4	15		15		7.50		7.50	
21	Martha & Hobbs and Sarah Carroll	{ N. side NW ✓ 3/4 SW E end N <sup>2</sup> ✓ SE	36	21	4	40.30 54		40.30 54		23.50 36.50		60.00 54.67	
22	Elizabeth Teal	pt W <sup>2</sup> ✓ 40 NE	36	21	4	25		25		3.75		3.75	
23	Charles Teal	pt S <sup>2</sup> ✓ NE	36	21	4	20		20		3.50		6.15	
	"	NE ✓ 205 NW	35	21	4	40		40		12.25		35.00	
	"	SE ✓ NW	35	21	4	40		40		22.75		31.89	
24	E. C. Crow M. A. Crow	pt NE ✓ 38 SW	36	21	4	24		24		6.00		6.00	
25	Rebecca Crow Martha	pt SE ✓ 6 SW	36	21	4	6		6		.90		.90	
26	Mary and Joseph George	SE ✓ 130 SE	35	21	4	40		40		20.00		20.00	
27	Isaac Miller " W. O. Miller " Sarah Miller " Anna Boyer	pt E <sup>2</sup> ✓ 13 SE 15 <sup>th</sup> and 16 <sup>th</sup> SE - 7 <sup>th</sup> and 16 <sup>th</sup> SE -	26	21	4	22		22		2.20		2.20	
28	Olivia Varr Buskirk	Middle pt W <sup>2</sup> ✓ 15 SE	26	21	4	15.30		15.30		1.50		1.50	
29	John F. Orr	pt W <sup>2</sup> ✓ 15 SE	26	21	4	24.20		24.20		2.42		2.42	
30	John A. Dorenberger	SE ✓ 23 NW	26	21	4	40		40		4.00		4.00	
31	Mary Foley	pt W <sup>2</sup> ✓ 23 SE	26	21	4	40		40		4.00		4.00	
32	Jacob Snyder	N. side W <sup>2</sup> ✓ 33 SE	27	21	4	50		50		5.00		5.00	
33	Samuel S. and Lillie M. Ramsey	S <sup>2</sup> SE ✓ 12 SW	27	21	4	20		20		2.00		2.00	

↑ ↑ ↑ ↑ ↑

No.	NAMES.	DESCRIPTION OF LANDS.	Section.	Township.	Acres Assessed.		Acres Borelited.		Am't of Assess't.		TOTALS.	
					Acres.	1/10ths.	Acres.	1/10ths.	\$	Cts.	\$	Cts.
34	John & Warfel. ✓	sw <sup>177</sup> ✓ 177 8E	34	21	4	40	40		99	00	99	00
35	Fannie Warfel. ✓	nw <sup>177</sup> ✓ 177 8E	34	21	4	40	40		51	00	51	00
36	Alfred Illyes. ✓	E <sup>2</sup> ✓ 47 8W	26	21	4	80	80	✓	8	00	8	00
37	Otto N. Illyes. ✓	E side ✓ 176 NE	35	21	4	50	50		30	00	30	00
38	George O. Illyes. ✓	S. end W <sup>2</sup> 13 ✓ 8W	26	21	4	21	21		2	10	2	10
39	Eliza Illyes. ✓	Ept W <sup>2</sup> 139 ✓ 8E	27	21	4	30	30		2	05	2	00
	Eliza Illyes. ✓	59a off N. end W <sup>2</sup> ✓ 8W	26	21	4	59	59		3	95	18	22
	Eliza Illyes. ✓	W <sup>2</sup> ✓ 8W	35	21	4	80	80		14	00		
40	W. H. Illyes ✓	E <sup>2</sup> ✓ 94 NE	34	21	4	80	80		16	00	16	00
41	Elvora S Brown ✓	E <sup>2</sup> ✓ 47 8E	27	21	4	80	80		8	00	8	00
42	Minnie Lafava ✓	Middle pt ✓ 154 NE	35	21	4	53	53		31	50	31	50
43	Geo. W Sowers, Sen ✓	nw <sup>256</sup> ✓ 256 8W	35	21	4	40	40		174	00	174	00
44	Geo. W. Sowers Jr. ✓	NE <sup>205</sup> ✓ 205 8E	34	21	4	40	40		139	00	139	00
45	Geo. H. Sowers ✓	pt 8E ✓ 321 8E	28	21	4	25	25		1	20	216	25
	" ✓	8E tile ✓ 8E	34	21	4	40	40		215	00	197	04
46	Jose Mendenhall ✓	8W <sup>320</sup> ✓ 320 8W	35	21	4	40	40		217	00	217	00
47	Absolom Swamer ✓	pt S <sup>1</sup> / <sub>2</sub> ✓ 33 NE	36	21	4	30	30		4	80	9	00
	" ✓	N <sup>1</sup> / <sub>2</sub> N <sup>1</sup> / <sub>2</sub> ✓ 8E	36	21	4	30	30		4	50	8	20
48	Marion Sewart ✓	pt 8W ✓ 12 NE	34	21	4	10	10		3	00	3	00
49	Anthony Gantos ✓	pt NW ✓ 5 NW	34	21	4	5	5		50		50	
50	A. L. Sowers ✓	pt NW ✓ 5 NW	34	21	4	7	7		70		70	

06  
30  
150

1025

No.	NAMES.	DESCRIPTION OF LANDS.	Section.	Township.	Range.	Acres Assessed.		Acres Benefited.		Am't of Assess't.		TOTALS.	
						Acres.	Hths.	Acres.	Hths.	\$	Cts.	\$	Cts.
51	Martha E Snyder	N <sup>2</sup> SE ✓ SW	27	21	4	20		20		2 00		5 60	
	"	NE ✓ <sup>33</sup> SW	27	21	4	36		36		3 60		5 10	
52	Lucina Godykowitz	SE ✓	36	21	4	40		40		30 00		93 13	
	"	SW ✓	36	21	4	38 50		38 50		28 88		84 86	
	"	pt NE ✓ <sup>547</sup>	36	21	4	30		30		15 00			
	"	NW ✓	36	21	4	38 50		38 50		19 25			
53	Northern Traction Co. (Geo. F. McCullough)	Right of way thro. N <sup>2</sup>	26	21	4					20 00		20 00	18 22
54	N. J. Godykowitz	pt SW ✓ 6 SW	25	21	4	18		18		.90		90	82
55	John J. Landig	pt SW ✓ 7 NE	26	21	4	12		12		90		1 00	
	"	pt NW ✓ SE ✓ NE	26	21	4			75	75	10		91	
56	Catherine Boyer	pt NW ✓ NE ✓	26	21	4	9		9		90		90	82
57	Annie Boyer	pt SE ✓ 15 NE	26	21	4	27		27		2 70		2 70	2 46
58	L. E. & W. Rail Road Co.	Right of way thro. N <sup>2</sup>	36	21	4					25 00		25 00	22 78
59	Hamilton County	Gravel Road E & W bet	36	21	4					45 00		45 00	41 00
60	Jackson Township	Highway N & S bet. 176	2	20	4					30 00		30 00	27 34
61	Tipton County	Gravel Road thro Cent	36	21	4					12 00		12 00	10 93
62	Wairoa Township	Highway N & S N <sup>2</sup> 41 <sup>2</sup>	36	21	4					20 00		70 00	
	"	E & W bet 27 <sup>24</sup> / <sub>34</sub> 24 <sup>24</sup> / <sub>35</sub>	27	21	4					10 00		63 78	
	"	N & S Cent	35	21	4					25 00			
	"	N & S thro E <sup>2</sup>	34	21	4					15 00			
												306 23	

We the Review ers would further report that on our opinion it would be impracticable to allot this ditch for construction for the reason that the work can be done in less time, and at less cost, and to a better advantage if sold to the lowest and best bidder; and we recommend that the ditch be sold in accordance with the law made and provided in such cases.

REVIEWERS.

Artemas H. Myers  
W. S. Garretson  
W. D. S. Peterson  
S. J. Rozell

W. H. Friday  
Eng.

Subscribed and sworn to before me this 7<sup>th</sup> day of April 1903

Samuel Paul  
Auditor of Hamilton County.