Drain: JOHN OSBORN DRAIN **Drain #:** 162
Improvement/Arm: KINGSMILL - SECTION 2
Operator: JOH **Date:** 6-2-04
Drain Classification: **Urban/Rural** **Year Installed:** 1994

GIS Drain Input Checklist

- Pull Source Documents for Scanning
- Digitize & Attribute Tile Drains N/A
- Digitize & Attribute Storm Drains
- Digitize & Attribute SSD
- Digitize & Attribute Open Ditch N/A
- Stamp Plans
- Sum drain lengths & Validate
- Enter Improvements into Posse
- Enter Drain Age into Posse
- Sum drain length for Watershed in Posse
- Check Database entries for errors

This copy printed from the Digital Archive of the Hamilton County Surveyor's Office; One Hamilton Co. Square, Ste. 188, Noblesville, In 46060

Gasb 34 Footages for Historical Cost
Drain Length Log

Drain-Improvement: JOHN OSBORN DRAIN - KINGSMILL - SECTION 4

Drain Type:	Size:	Length SURVEYORS REPORT	Length (DB Query)	Length Reconcile	If Applicable Price:	Cost:
SSD	6"	7,748'	5,748'	-2,000'		
RCP	12"	557'	557'	ø		
	15"	164	164'	ø		
	18"	971'	988'	+17'		
	21"	190'	190'	ø		
	24"	392'	392'	ø		
	27"	87'	87'	ø		
Sum:		10,109'	8,126'	-1,983'		

Final Report:

Comments:

SR AND AB DISAGREE ON 6" SSD AND 18" RCP LENGTHS

This copy printed from the Digital Archive of the Hamilton County Surveyor's Office; One Hamilton Co. Square, Ste. 188, Noblesville, In 46060



SURVEYOR'S OFFICE

Hamilton County

Kenton C. Ward, Surveyor
776-8495
Suite 146
One Hamilton County Square
Noblesville, Indiana 46060-2230

December 20, 1994

TO: Hamilton County Drainage Board

RE: John Osborn Drain-Kingsmill Section 1 Arm

Attached is a petition, non-enforcement request, plans, calculations, quantity summary and assessment roll for the Kingsmill, Section 1 Arm of the John Osborn Drain. I have reviewed the submittals and petition and have found each to be in proper form.

I have made a personal inspection of the land described in the petition. Upon doing so, I believe that the drain is practicable; will improve the public health; benefit a public highway and be of public utility; and that the costs, damages and expenses of the proposed drain will probably be less than the benefits accruing to the owners of land likely to be benefited. The drain will consist of the following:

6" SSD	7748 feet	21" RCP	190 feet
12" RCP	560 feet	24" RCP	392 feet
15" RCP	164 feet	27" RCP	87 feet
18" RCP	911 feet		

The total length of the drain will be 10,052 feet.

The retention pond (lake) located in Block C is not to be considered part of the regulated drain. Only the inlet and outlet will be maintained as part of the regulated drain. The maintenance of the pond (lake) will be the responsibility of the Homeowners Association. The Board will however, retain jurisdiction for ensuring the storage volume for which the lake was designed will be retained. Thereby, allowing no fill or easement encroachments.

This copy printed from the Digital Archive of the Hamilton County Surveyor's Office; One Hamilton Co. Square, Ste. 188, Noblesville, In 46060

The subsurface drains (SSD) to be part of the regulated drain are those located under the curbs and those main lines between lots or in rear yards. Only the main SSD lines which are located within the easement/right of way are to be maintained as regulated drain. Laterals for individual lots will not be considered part of the regulated drain.

I have reviewed the plans and believe the drain will benefit each lot equally. Therefore, I recommend each lot be assessed equally. I also believe that no damages will result to landowners by the construction of this drain. I recommend a maintenance assessment of $25.00 per lot, $2.00 per acre for roadways, with a $25.00 minimum. With this assessment the total annual assessment for this section will be $ 828.44

Parcels assessed for this drain may be assessed for the Williams Creek, Osborn-Collins or Springmill Run Drains at sometime in the future. Lots 41, 42, 43 1, 3 and 4, assessed for this drain will also be assessed for the Fitch and Jessup Drain.

I believe this proposed drain meets the requirements for Urban Drain Classification as set out in IC 36-9-27-67 to 69. Therefore, this drain shall be designated as an Urban Drain.

I recommend that upon approval of the above proposed drain that the Board also approve the attached non-enforcement request. This request is for the reduction of the regulated drain easement to those easement widths as shown on the secondary plat for Kingsmill Section 1 as recorded in the office of the Hamilton County Recorder.

I recommend the Board set a hearing for this proposed drain for February 1995.

Kenton C. Ward
Hamilton County Surveyor
KCW/no

This copy printed from the Digital Archive of the Hamilton County Surveyor's Office; One Hamilton Co. Square, Ste. 188, Noblesville, In 46060

BEFORE THE HAMILTON COUNTY DRAINAGE BOARD

IN THE MATTER OF THE John Osborn Drain-Kingsmill Arm

NOTICE

TO WHOM IT MAY CONCERN AND _____

_____

_____

Notice is hereby given of the Hearing of the Hamilton County Drainage Board on the John Osborn Drain-Kingsmill Arm ~~Drain~~, on February 27, 1995, at 9:30 A.M. in the Commissioners's Court, Hamilton County Judicial Center, One Hamilton County Square Noblesville, Indiana and which the Maintenance Report of the Board have been filed and are available for public inspection in the Office of the Hamilton County Surveyor.

Hamilton County Drainage Board

ATTEST Nancy Ellen Olsham
Administrative Secretary

ONE TIME ONLY

This copy printed from the Digital Archive of the Hamilton County Surveyor's Office; One Hamilton Co. Square, Ste. 188, Noblesville, In 46060

BEFORE THE HAMILTON

COUNTY DRAINAGE BOARD

IN THE MATTER OF THE

John Osborn Drain-Kingsmill Arm

NOTICE

Notice is hereby given pursuant to Section 405 of the 1965 Indiana Drainage Code that this Board, prior to final adjournment has issued an order adopting the Schedule of Assessments, filed the same and made public announcement thereof at the hearing and ordered publication. If judicial review of the findings and order of the Board is not requested pursuant to Article Eight of this code within twenty (20) days from the date of this publication, the order shall be conclusive.

HAMILTON COUNTY DRAINAGE BOARD

ATTEST: Nancy Ellen Oldham
Administrative Secretary

ONE TIME ONLY

This copy printed from the Digital Archive of the Hamilton County Surveyor's Office; One Hamilton Co. Square, Ste. 188, Noblesville, In 46060

National City
Bank

National City Bank, Indiana
101 West Washington Street
Indianapolis, IN 46255

International Department
Telex: 244038
Cable: Frenzel

STANDBY LETTER OF CREDIT

Letter of Credit No: 44333 Date: September 7, 1994

BENEFICIARY

HAMILTON COUNTY COMMISSIONER
Hamilton County Judicial Center
1 Hamilton County Square, Suite 157
Noblesville, IN 46060

FOR ACCOUNT OF

KINGSMILL CORPORATION
P.O. Box 649
Carmel, IN 46032

We hereby establish our Irrevocable Letter of Credit in your favor, for the account indicated above, for the sum or sums not exceeding an aggregate amount of USD12,900.00 (Twelve Thousand Nine Hundred U.S.Dollars.)

Funds are available by your draft(s) at sight drawn on National City Bank, Indiana Indianapolis, Indiana.

Drafts are to be accompanied by:

1. The original of this Letter of Credit No. 44333.
2. Signed Beneficiary's certificate stating that "Kingsmill Corporation has failed to complete the erosion control measures required in Kingsmill, Section 1.

All drafts drawn under this Letter of Credit are to be endorsed hereon and shall bear the clause: "Drawn under National City Bank, Indiana Indianapolis, Indiana Letter of Credit No. 44333", and must be drawn and presented at this office on or before June 1, 1995.

We hereby agree with you that all drafts drawn under and in compliance with the terms of this Letter of Credit will be duly honored upon proper presentation.

Except as otherwise expressly stated herein, this credit is subject to the Uniform Customs and Practice for Documentary Credits (1993 Revision), International Chamber of Commerce, Publication No.500.

Very truly yours,

Letter of Credit Specialist I

International Banking Officer
& Operations Manager

BOARD OF COMMISSIONERS
OF THE COUNTY OF HAMILTON

DATE 9-12-94

ATTEST: _____
HAMILTON COUNTY AUDITOR

This copy printed from the Digital Archive of the Hamilton County Surveyor's Office; One Hamilton Co. Square, Ste. 188, Noblesville, In 46060

National City
Bank

National City Bank, Indiana
101 West Washington Street
Indianapolis, IN 46255

International Department
Telex: 244038
Cable: Frenzel

STANDBY LETTER OF CREDIT

Letter of Credit No: 44306 Date: July 25, 1994

BENEFICIARY

HAMILTON COUNTY COMMISSIONER
HAMILTON COUNTY JUDICIAL CENTER
1 Hamilton County Square
Suite 157
Noblesville, IN 46060

FOR ACCOUNT OF

KINGSMILL CORPORATION
P.O. Box 649
Carmel, IN 46032

We hereby establish our Irrevocable Letter of Credit in your favor, for the account indicated above, for the sum or sums not exceeding an aggregate amount of USD114,400.00 (One Hundred Fourteen Thousand Four Hundred U.S.Dollars).

Funds are available by your draft(s) at sight drawn on National City Bank, Indiana Indianapolis, Indiana.

Drafts are to be accompanied by:

1. The original of this Letter of Credit No. 44306.

2. A signed beneficiary certificate stating that "Kingsmill Corporation has failed to complete the storm sewer or has failed to complete the sub-surface drain in Kings Mill, Section 1. More specifically storm sewer $83,200.00 and sub-surface drain $31,200.00".

All drafts drawn under this Letter of Credit are to be endorsed hereon and shall bear the clause: "Drawn under National City Bank, Indiana Indianapolis, Indiana Letter of Credit No. 44306", and must be drawn and presented at this office on or before July 31, 1995.

We hereby agree with you that all drafts drawn under and in compliance with the terms of this Letter of Credit will be duly honored upon proper presentation.

Except as otherwise expressly stated herein, this credit is subject to the Uniform Customs and Practice for Documentary Credits (1993 Revision), International Chamber of Commerce, Publication No.500.

Very truly yours,

Letter of Credit Specialist I

International Operations Manager
& Banking Officer

This copy printed from the Digital Archive of the Hamilton County Surveyor's Office; One Hamilton Co. Square, Ste. 188, Noblesville, In 46060



SURVEYOR'S OFFICE

Hamilton County

Kenton C. Ward, Surveyor
Phone (317) 776-8495
Fax (317) 776-9628

Suite 188
One Hamilton County Square
Noblesville, Indiana 46060-2230

Map Correction-Field Verification

Drain Number: #162

Drain Length: 8126

Drain Name: John Osborn: Kingsmill Sec. 1

Change + / - : -287

Date: 8-15-05

New Length: 7839

Verified By: SLM

Notes & Sketch:

SSD's Curbinlets at the entrance were incorrectly mapped. This portion was never taken in as regulated drain. It will be picked up in the future as part of the TOWNE lakes drain.

Suzanne L. Mills
GIS Specialist

This copy printed from the Digital Archive of the Hamilton County Surveyor's Office; One Hamilton Co. Square, Ste. 188, Noblesville, In 46060

Kingsmill Development Plan

COPY

PREPARED FOR:
KINGSMILL DEVELOPMENT CORP.
Carmel, Indiana
Steven A. Wilson - 846-2555
Richard J. Carriger - 846-9221

PREPARED BY:
WEIHE ENGINEERS, Inc.
10505 N. College Ave.
Indianapolis, Indiana 46280
Telephone: 846-6611

BLOCK C - LAKE
171,986 S.F.

PROPOSED LAKE
NORMAL POOL=880.10
100 YR.ELEV=883.8
BOTTOM ELEV=871.0
EMERG.SPILLWAY=885.5

BLOCK A
6,076 S.F.

BLOCK B
32,909 S.F.

RET. LAKE
12,283 S.F.

Note: temporary sewer drive to be provided during construction of Section One.

Not bottom elev 877.5 (Min)
100 yr. Flood Elev. 889.2
Normal Pool Elev. 881.48

Min. floor elev. 887.0

M.E.S. w/normal guard

NOTE: CONSTRUCTION ENTRANCE WILL CONSIST OF 8" OF No. 2 STONE (40' WIDE X 150' LONG)

Note: 35 ft risers to be required at all connections, turns, beginning of runs and 300' intervals of proposed subsurface drains

LEGEND

- SANITARY SEWER
- STORM SEWER
- PROPOSED GRADE 92.00
- EXISTING 1' CONTOUR
- EXISTING 5' CONTOUR
- EXISTING LEGAL DRAIN
- DRAINAGE & UTILITY EASEMENT D & U E

GRAPHIC SCALE
0 25 50 100
SCALE: 1"=50'

NO GRADING ON SITE TO OCCUR WITHIN THE DRIPLINE OF THE EXISTING TREE ROW

REAR YARD SWALE ON SITE IS TO BE LOCATED OUTSIDE THE DRIPLINE OF THE EXISTING TREE ROW

FILED
OCT 17 1994
OFFICE OF HAMILTON COUNTY SURVEYOR

ALLAN H. WEIHE
REGISTERED
NO. 8827
STATE OF INDIANA
PROFESSIONAL ENGINEER

ALLAN H. WEIHE-REG P.E.-IN #8827

WEIHE ENGINEERS, INC.
CIVIL ENGINEERS LAND SURVEYORS LAND PLANNERS
ALLAN H. WEIHEIII, P.E., L.S. PRESIDENT
10505 NORTH COLLEGE AVENUE
INDIANAPOLIS, INDIANA 46280
(317) 846-6611

JOB NO. 93-12252
DRAWN BY: M.L.T.
CHECKED BY: M.L.T.
DATE: 1-3-94

DATE	BY	COMMENTS
3/24/94	M.L.T.	EL MOORE
3/24/94	M.L.T.	SAMUEL MOORE
3/24/94	M.L.T.	M.E.S. SURVEYOR
5/16/94	M.L.T.	REVISIONS PER T.A.C.
5/16/94	M.L.T.	REVISIONS PER T.A.C.
5/16/94	M.L.T.	REVISIONS PER T.A.C.
10/17/94	D.E.	Form line added as required for Sign by Surveyor. Revised curve data per Surveyor's comments.

REVISIONS PER T.A.C. COMMENTS
REVISIONS PER SAMUEL MOORE
REVISIONS PER M.E.S. SURVEYOR
REVISIONS PER T.A.C.
REVISIONS PER T.A.C.
REVISIONS PER T.A.C.

PREPARED FOR:
The Kingsmill Development Corp.
Carmel, Indiana

DEVELOPMENT PLAN - KINGSMILL Section One

SHEET NO. 2 OF 18

This copy is from the Digital Archive of the Hamilton County Surveyor's Office; Noblesville, In 46060



SURVEYOR'S OFFICE
Hamilton County

Kenton C. Ward, Surveyor
776-8495

Suite 146
One Hamilton County Square
Noblesville, Indiana 46060-2230

May 8, 1996

To: Hamilton County Drainage Board

Re: John Osborn Drain, Kingsmill Arm Section 1

Attached are as-builts, certificate of completion & compliance, and other information for Kingsmill Section 1. An inspection of the drainage facilities for this section has been made and the facilities were found to be complete and acceptable.

During construction, changes were made to the drain which will alter the plans submitted with my report for this drain dated December 20, 1994. The changes are as follows:

STR 115-114 consists of 12" RCP which was shortened from 29' feet to 26' feet.
STR 121-107 consists of 18" RCP which was lengthened from 300'feet to 330' feet.
STR 107-122 consists of 18" RCP which was lengthened from 300' feet to 330' feet.

The length of the drain due to the changes described above is now 10,109 feet.

The non-enforcement was approved by the Board at its meeting on February 29, 1995.

The bond or letter of credit from National City Bank, number #44333 for erosion control and #44306 for storm sewer, dated September 7, 1994 and July 25, 1994, in the amounts of $12,900.00 and $114,400 have been released.

I recommend the Board approve the drains construction as complete and acceptable.

Sincerely,

Keton C. Ward
Hamilton County Surveyor

KCW/ndw

This copy printed from the Digital Archive of the Hamilton County Surveyor's Office; One Hamilton Co. Square, Ste. 188, Noblesville, In 46060

PREPARED FOR:
KINGSMILL DEVELOPMENT CORP.
Carmel, Indiana
Steven A. Wilson - 846-2555
Richard J. Carriger - 846-9221

PREPARED BY:
WEIHE ENGINEERS, Inc.
10505 N. College Ave.
Indianapolis, Indiana 46280
Telephone: 846-6611

BM BENCHMARK BM

1) P.K. NAIL SET IN C/L OF 106th STREET 18.2'SOUTH OF PVP#1-131-A AT THE SOUTHEAST CORNER OF PROPERTY. ELEVATION=887.99

2) P.K. NAIL SET IN C/L OF 106th STREET 14.8'SOUTH OF PVP#141130-A AT THE SOUTHWEST CORNER OF PROPERTY. ELEVATION=893.32

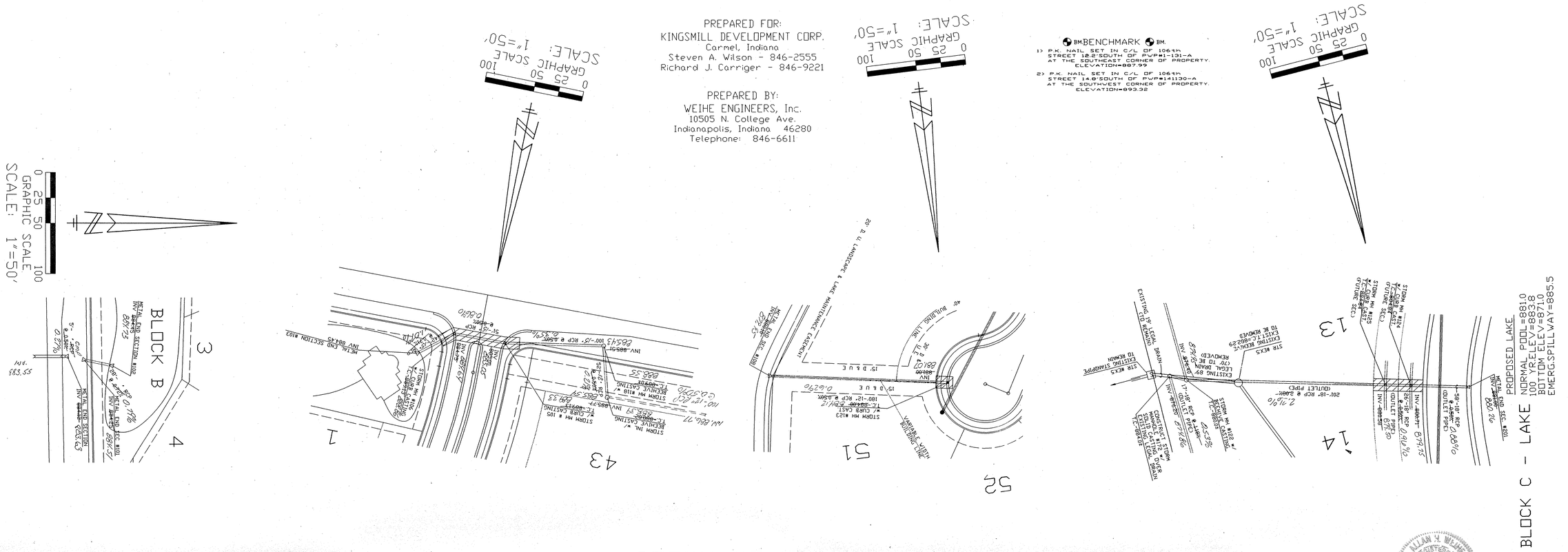

STORM SEWER PLANS

SCALE:1" = 50' Horiz.
SCALE:1" = 5' Vert.

RECORD DRAWING* STORM SEWERS
T.C.'S, INVERTS, PERCENTAGES
FEBRUARY 28, 1995

ALLAN H. WEIHE, REG. P.E. - INDIANA #8827

This information was gathered for input into Hamilton County's computerized information system. It is considered an informational document of the GIS.
Entry Date: 6-24-97
Entered by: [illegible]
HAMILTON COUNTY INDIANA

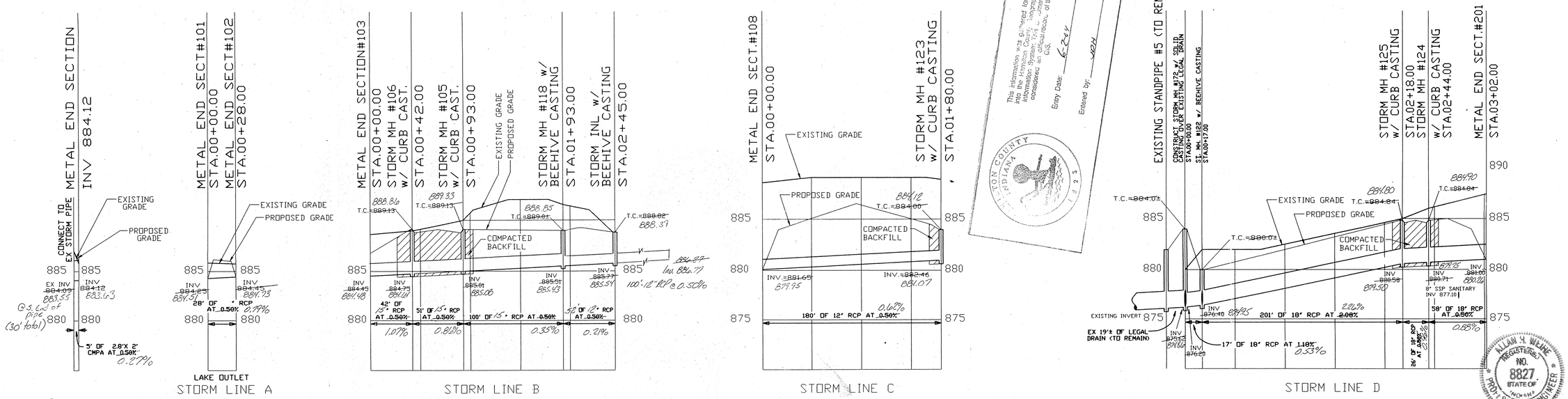

STORM SEWER PROFILES

ALLAN H. WEIHE-REG P.E.-IN #8827

ALLAN H. WEIHE, P.E., L.S.
PRESIDENT

10505 NORTH COLLEGE AVENUE
INDIANAPOLIS, INDIANA 46280
(317) 846-6611

CIVIL ENGINEERS — LAND SURVEYORS — LAND PLANNERS

JOB NO.	93-1292		
DRAWN BY:	M.L.T.		
CHECKED BY:			
DATE	01-07-94		

REVISIONS
REVISE ENTRY LAKE & STORM PIPES
Add max. pipe sizes

DATE 2-23-94 BY MLT
3/18/94 DLT

PREPARED FOR:
The Kingsmill Development Corp.
Carmel, Indiana

STORM SEWER PLAN & PROFILE SHEET - Kingsmill

SHEET NO. 11 OF 18

This copy printed from the Digital Archive of the Hamilton County Surveyor's Office; One Hamilton Co. Square, Ste. 188, Noblesville, In 46060

BM BENCHMARK BM

1) P.K. NAIL SET IN C/L OF 106th STREET 12.2'SOUTH OF PWP#1-131-A AT THE SOUTHEAST CORNER OF PROPERTY. ELEVATION=887.99

2) P.K. NAIL SET IN C/L OF 106th STREET 14.8'SOUTH OF PWP#141130-A AT THE SOUTHWEST CORNER OF PROPERTY. ELEVATION=893.32

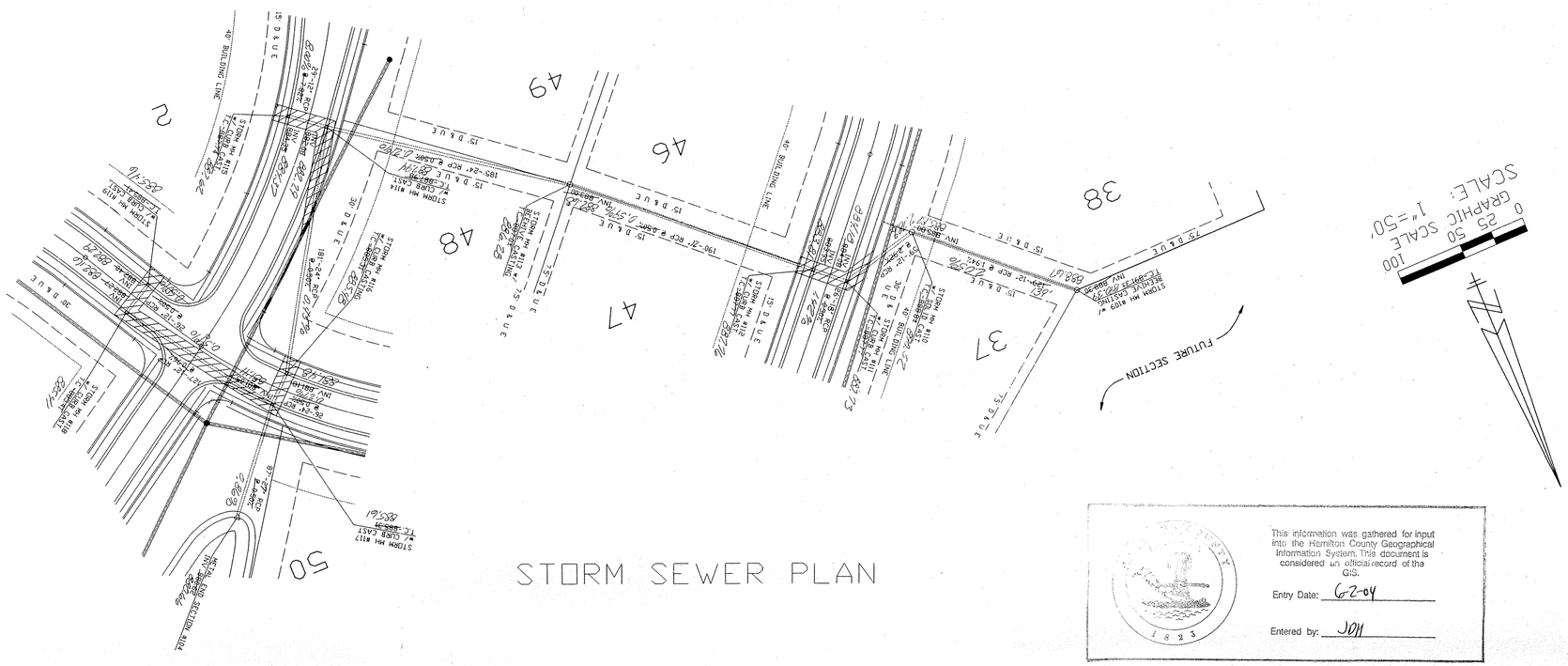

STORM SEWER PLAN

PREPARED FOR:
KINGSMILL DEVELOPMENT CORP.
Carmel, Indiana
Steven A. Wilson - 846-2555
Richard J. Carriger - 846-9221

PREPARED BY:
WEIHE ENGINEERS, Inc.
10505 N. College Ave.
Indianapolis, Indiana 46280
Telephone: 846-6611

This information was gathered for input into the Hamilton County Geographical Information System. This document is considered an official record of the GIS.

Entry Date: 6-2-04

Entered by: JDH

SCALE:1" = 50' Horiz.
SCALE:1" = 5' Vert.

"RECORD DRAWING" STORM SEWERS
T.C.'S, INVERTS, PERCENTAGES
FEBRUARY 28, 1995

ALLAN H. WEIHE, REG. P.E. - INDIANA #8827

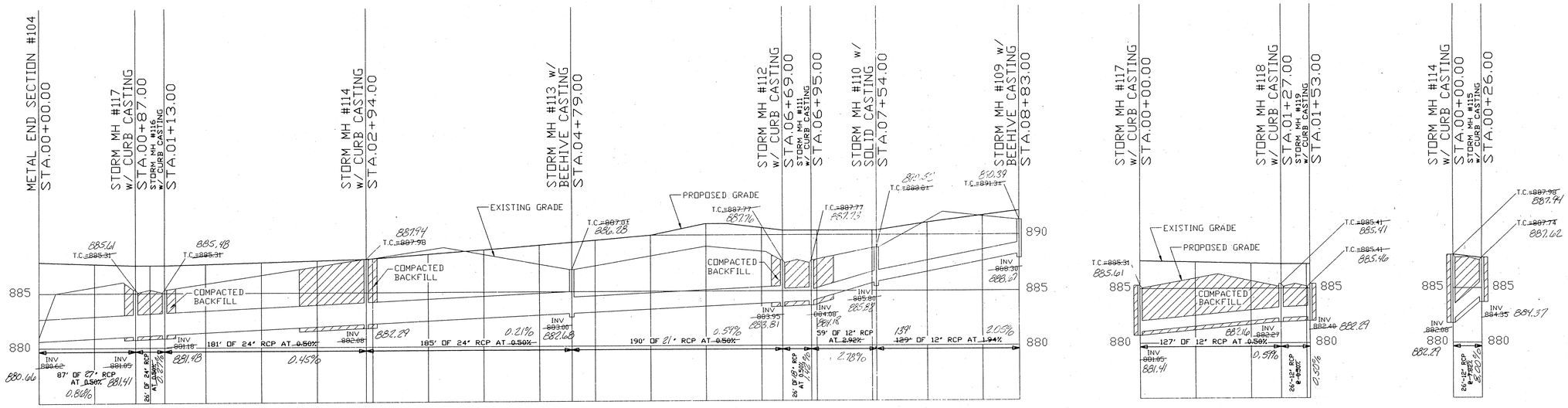

LINE S-3

LINE S-5

LINE S-5

STORM SEWER PROFILES

ALLAN H. WEIHE-REG P.E.-IN #8827

WEIHE ENGINEERS, INC.
10505 NORTH COLLEGE AVENUE
INDIANAPOLIS, INDIANA 46280
(317) 846-6611
ALLAN H. WEIHE, P.E., L.S.
PRESIDENT
CIVIL ENGINEERS LAND SURVEYORS LAND PLANNERS

JOB NO. 93-1292
DRAWN BY: M.L.T.
CHECKED BY:
DATE 01-13-94
REVISIONS Storm Pipe Revision
DATE 4/16/94 BY DB
F.B. PAGE #

PREPARED FOR:
The Kingsmill Development Corp.
Carmel, Indiana
STORM SEWER PLAN & PROFILE SHEET - Kingsmill

SHEET NO. 12 OF 18

This copy printed from the Digital Archive of the Hamilton County Surveyor's Office, One Hamilton Co. Square, Ste. 188, Noblesville, In 46060

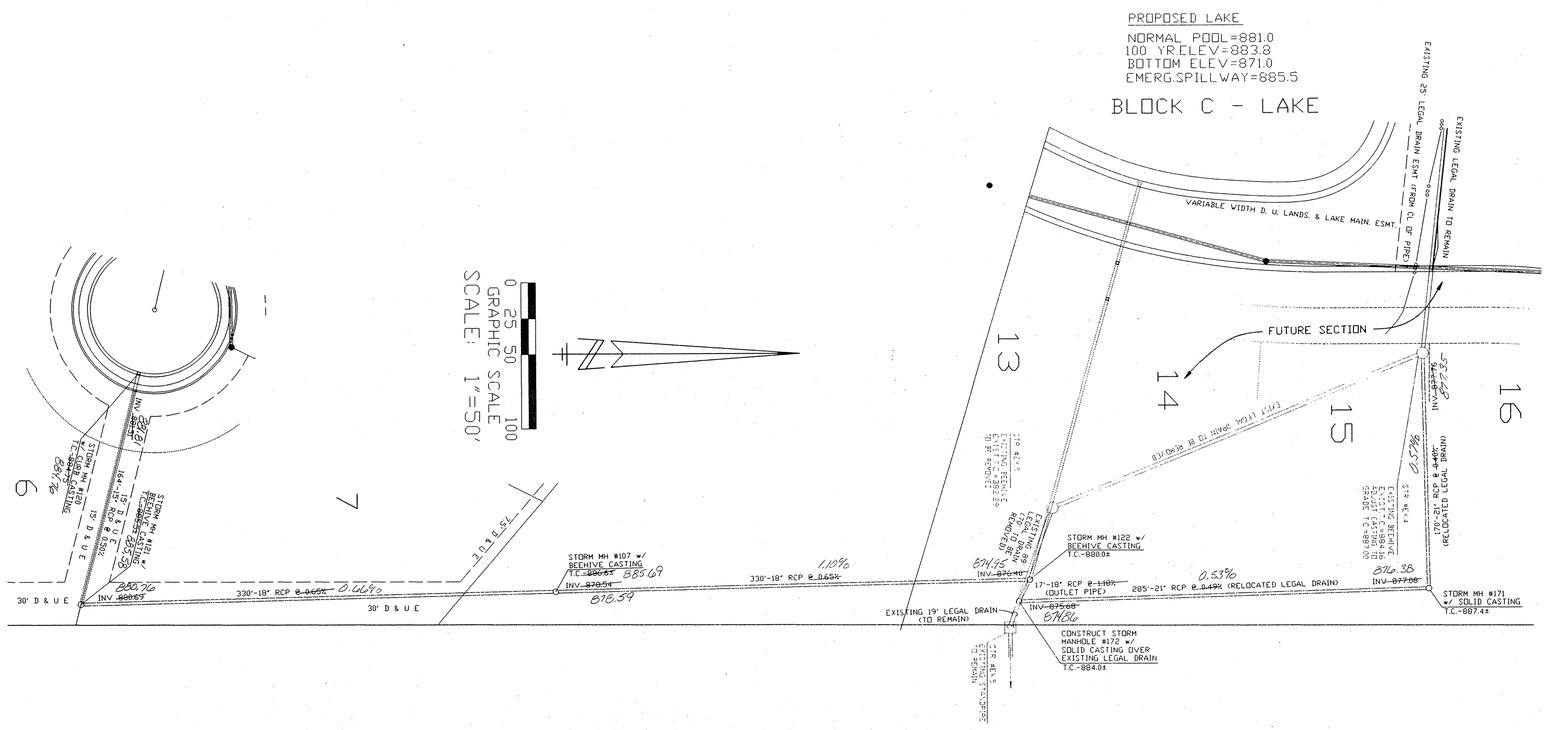

STORM SEWER PLAN

SCALE:1" = 50' Horiz.
SCALE:1" = 5' Vert.

BM BENCHMARK BM.

1) P.K. NAIL SET IN C/L OF 106th STREET 122'SOUTH OF PVPM1-131-A AT THE SOUTHEAST CORNER OF PROPERTY. ELEVATION=887.99

2) P.K. NAIL SET IN C/L OF 106th STREET 140'SOUTH OF PVPM141130-A AT THE SOUTHWEST CORNER OF PROPERTY. ELEVATION=893.32

PREPARED FOR:
KINGSMILL DEVELOPMENT CORP.
Carmel, Indiana
Steven A. Wilson - 846-2555
Richard J. Carriger - 846-9221

PREPARED BY:
WEIHE ENGINEERS, Inc.
10505 N. College Ave.
Indianapolis, Indiana 46280
Telephone: 846-6611

ALLAN H. WEIHE REGISTERED NO. 8827 STATE OF INDIANA PROFESSIONAL ENGINEER

"RECORD DRAWING" STORM SEWERS
T.C.'S, INVERTS, PERCENTAGES
FEBRUARY 28, 1995

ALLAN H. WEIHE, REG. P.E. - INDIANA #8827

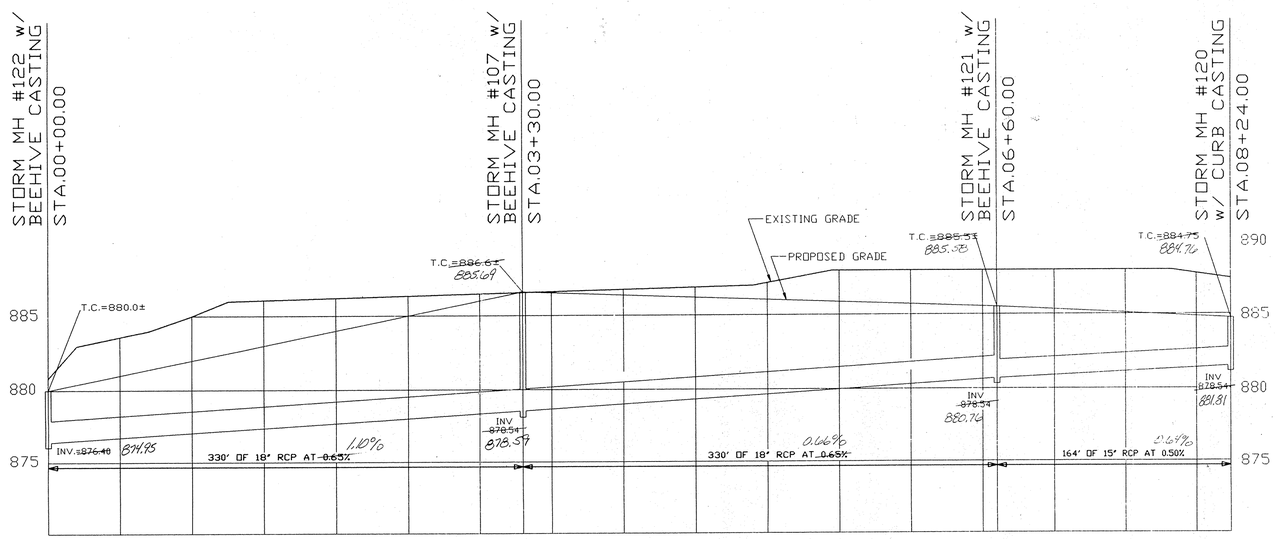

LINE S-3

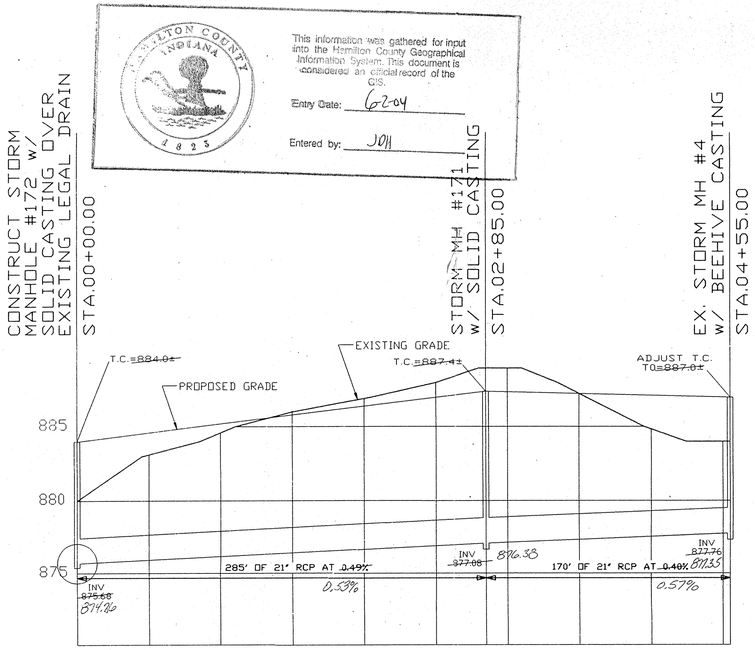

LINE S-3

STORM SEWER PROFILES

HAMILTON COUNTY INDIANA 1823
This information was gathered for input into the Hamilton County Geographical Information System. This document is considered an official record of the GIS.
Entry Date: 6-2-04
Entered by: JOH

ALLAN H. WEIHE REGISTERED NO. 8827 STATE OF INDIANA PROFESSIONAL ENGINEER

ALLAN H. WEIHE-REG P.E.-IN #8827

WEIHE ENGINEERS, INC.
10505 NORTH COLLEGE AVENUE
INDIANAPOLIS, INDIANA 46280
(317) 846-6611
ALLAN H. WEIHE, P.E., L.S.
PRESIDENT
LAND PLANNERS
LAND SURVEYORS
CIVIL ENGINEERS

JOB NO.	93-1292
DRAWN BY	M.L.T.
CHECKED BY	
DATE	01-13-94

REVISIONS	DATE	BY	F.B.	PAGE

PREPARED FOR:
The Kingsmill Development Corp.
Carmel, Indiana

STORM SEWER PLAN & PROFILE SHEET - Kingsmill

SHEET NO. 13 OF 18

This copy printed from the Digital Archive of the Hamilton County Surveyor's Office; One Hamilton Co. Square, Ste. 188, Noblesville, In 46060

Kingsmill Development Plan

PREPARED FOR:
KINGSMILL DEVELOPMENT CORP.
Carmel, Indiana
Steven A. Wilson - 846-2555
Richard J. Carriger - 846-9221

PREPARED BY:
WEIHE ENGINEERS, Inc.
10505 N. College Ave.
Indianapolis, Indiana 46280
Telephone: 846-6611

"RECORD DRAWING" SANITARY AND STORM SEWERS
T.C.'S, INVERTS, PERCENTAGES
FEBRUARY 28, 1995

ALLAN H. WEIHE, REG. P.E. - INDIANA #8827

(Sanitary sewer lateral locations provided by contractor's field markers on site - Snider Group, Zionsville, Indiana)

NOTE: CONSTRUCTION ENTRANCE WILL CONSIST OF 8" OF No. 2 STONE (40' WIDE X 150' LONG)

Note: SSD risers to be required at all connections, turns, beginning of runs and 300' intervals of proposed subsurface drains

LEGEND

- SANITARY SEWER
- STORM SEWER
- PROPOSED GRADE 92.00
- EXISTING 1' CONTOUR
- EXISTING 5' CONTOUR
- EXISTING LEGAL DRAIN
- DRAINAGE & UTILITY EASEMENT D & U E
- EXISTING YARD DRAIN, LATERAL LOCATION

PROPOSED LAKE
NORMAL POOL = 880.10
100 YR. ELEV = 883.8
BOTTOM ELEV = 871.0
EMERG. SPILLWAY = 885.5

BLOCK C - LAKE 171,986 S.F.
RET. LAKE 12,283 S.F.
BLOCK A 6,076 S.F.
BLOCK B 32,909 S.F.

Note: Temporary gravel drive to be provided during construction of Section One

Not bottom elev. 871.5 (Min)
Normal Pool elev. 884.45
Min. pool required 884.18

SW CORNER OF THE SE 1/4 OF SEC.5 TWP.17N. R.3E HAMILTON COUNTY, IN. & R.R. SPIKE FOUND

EXISTING TREE TO REMAIN

WEST 106th STREET

COPPER WELD MONUMENT TO BE SET

NO GRADING ON SITE TO OCCUR WITHIN THE DRIPLINE OF THE EXISTING TREE ROW

REAR YARD SWALE ON SITE IS TO BE LOCATED OUTSIDE THE DRIPLINE OF THE EXISTING TREE ROW

ALLAN H. WEIHE REGISTERED NO. 8827 STATE OF INDIANA PROFESSIONAL ENGINEER

ALLAN H. WEIHE-REG P.E.-IN #8827

WEIHE ENGINEERS, INC.
10505 NORTH COLLEGE AVENUE
INDIANAPOLIS, INDIANA 46280
(317) 846-6611
CIVIL ENGINEERS — LAND SURVEYORS — LAND PLANNERS

ALLAN H. WEIHE, P.E., L.S.
PRESIDENT

DATE	BY	REVISIONS
2/23/94	M.L.T.	REVISIONS PER T.A.C. COMMENTS
3/14/94	M.L.T.	REVISIONS PER S.MUEL MOORE
3/14/94	M.L.T.	REVISIONS PER T.A.C.
3/14/94	M.L.T.	REVISIONS PER HAMIL. SURVEYOR
1/3/94		Storm line adjustments required for lot 5 & 6 to avoid conflicts with sanitary sewer

DRAWN BY M.L.T.
CHECKED BY
DATE 1-3-94

PREPARED FOR:
The Kingsmill Development Corp.
Carmel, Indiana

DEVELOPMENT PLAN - KINGSMILL Section One

SHEET NO. 2

This copy printed from the Digital Archive of the Hamilton County Surveyor's Office; One Hamilton Co. Square, Ste. 188, Noblesville, In 46060

Kingsmill
Development Plan

PREPARED FOR:
KINGSMILL DEVELOPMENT CORP.
Carmel, Indiana
Steven A. Wilson - 846-2555
Richard J. Carriger - 846-9221

PREPARED BY:
WEIHE ENGINEERS, Inc.
10505 N. College Ave.
Indianapolis, Indiana 46280
Telephone: 846-6611

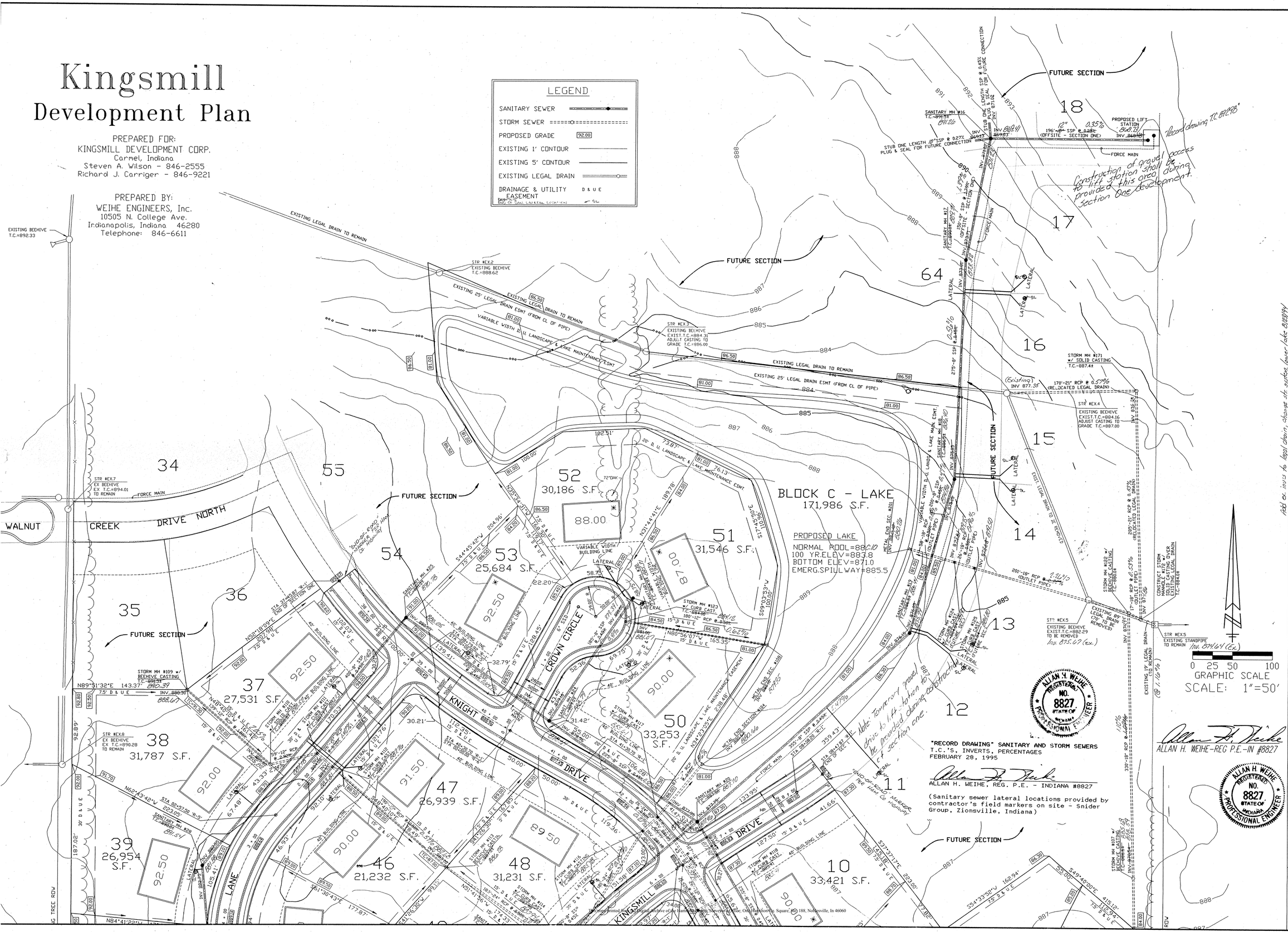

WEIHE ENGINEERS, INC.
ALLAN H. WEIHE, P.E., L.S.
PRESIDENT
10505 NORTH COLLEGE AVENUE
INDIANAPOLIS, INDIANA 46280
(317) 846-6611
CIVIL ENGINEERS — LAND SURVEYORS — LAND PLANNERS

JOB NO.	93-1292
DRAWN BY	M.L.T.
CHECKED BY	
DATE	1-3-94

Add ex. inlet to legal chain, change sh. setting lower lake 8/28/94

REVISIONS	DATE	BY
REVISIONS PER T.A.C. COMMENTS	2/25/94	M.L.T.
REVISIONS PER SCHEL MOORE	3/14/94	M.L.T.
REVISIONS PER T.A.C.	3/14/94	M.L.T.
REVISIONS PER HAMIL SURVEYOR	3/14/94	M.L.T.
Street lighting deletion	11/10/94	DLB
Change lift station to 8" line	12/07/94	DLB

PAGE #

PREPARED FOR:
The Kingsmill Development Corp.
Carmel, Indiana
DEVELOPMENT PLAN - KINGSMILL Section One

SHEET NO. 3 OF 18

This copy printed from original mylar of the Hamilton County Surveyor's Office, Old Hamilton Co. Square, PO 188, Noblesville, In 46060