







Drain: ALBERT SAAN Drain #: 193  
Improvement/Arm: EXTENSION  
Operator: J. LIVINGSTON Date: 6-11-04  
Drain Classification: Urban/Rural Year Installed: 1980

### GIS Drain Input Checklist

- Pull Source Documents for Scanning 
- Digitize & Attribute Tile Drains \_\_\_\_\_
- Digitize & Attribute Storm Drains \_\_\_\_\_
- Digitize & Attribute SSD \_\_\_\_\_
- Digitize & Attribute Open Ditch 
- Stamp Plans \_\_\_\_\_
- Sum drain lengths & Validate 
- Enter Improvements into Posse 
- Enter Drain Age into Posse \_\_\_\_\_
- Sum drain length for Watershed in Posse 
- Check Database entries for errors 





SURVEYOR'S OFFICE  
**Hamilton County**

*Kenton C. Ward, Surveyor*

773-6119 Ext. 19

*Noblesville, Ind. 46060* May 23 1980

TO: Tipton County Surveyor  
Courthouse  
Tipton, In-46072

RE: Frank M. Shaw Drain

Enclosed find a proposed assessment roll and profile of the open ditch for the Frank M. Shaw Drain.

The drain seems to be in good working order and should be placed on a maintenance program. The outlet is in need of some work on the open ditch which is a natural stream. I would recommend extending the legal drain by making approximately 200 feet of the open ditch legal. As you can see on the profile this would allow the silt deposit to be removed, a silt trap put in and the two washes corrected before they become major problems.

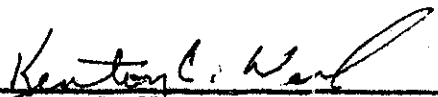
The majority of both the length of the drain and the acres benefited is in Tipton County. Hamilton County has 22.6% of the acres benefited and has approximately 1900 feet or 37% of the total length.

Please check the drainage shed for Tipton County to make sure its correct. Please furnish mailing addresses.

Let me know of any changes or recommendations you may have on

procedure or method of putting this on maintenance.

Sincerely,

---

Kenton C. Ward  
Hamilton County Surveyor

KCW/no