

Drain: WALROND ROAD DRAIN **Drain #:** 19
Improvement/Arm: WALROND ROAD-SECTION 1
Operator: JDH **Date:** 7-30-04
Drain Classification: Urban/Rural **Year Installed:** 1985

GIS Drain Input Checklist

- Pull Source Documents for Scanning JDH
- Digitize & Attribute Tile Drains N/A
- Digitize & Attribute Storm Drains JDH
- Digitize & Attribute SSD JDH
- Digitize & Attribute Open Ditch N/A
- Stamp Plans JDH
- Sum drain lengths & Validate JDH
- Enter Improvements into Posse JDH
- Enter Drain Age into Posse _____
- Sum drain length for Watershed in Posse _____
- Check Database entries for errors JDH


**Gasb 34 Footages for Historical Cost
Drain Length Log**

Drain-Improvement: WALROND ROAD DRAIN - WALROND ROAD - SECTION 1

Drain Type:	Size:	Length <i>SURVEYOR REPORT</i>	Length (DB Query)	Length Reconcile	If Applicable	
					Price:	Cost:
SSD	6"	1305'	1305'	0	\$2.00	\$2610.00
RCP	12"	30'	30'	0	7.25	217.50
Sum:		<u>1335</u>	<u>1335'</u>	<u>0</u>		<u>\$2827.50</u>

Final Report: _____

Comments:



SURVEYOR'S OFFICE
Hamilton County

Kenton C. Ward, Surveyor

776-9626

Noblesville, Ind. 46060 September 25, 1985

TO: Hamilton County Drainage Board

RE: Walrond Road, Section 1

Attached is a petition, non-enforcement request, plans and assessment schedule for the Walrond Road, Section 1 Drain. I have reviewed the petition and other submittals and found each to be in proper form.

I have made a personal inspection of the land described in the petition. Upon doing so, I believe that the drain is practicable; will improve the public health, benefit a public highway and be of public utility; and that the costs, damages and expenses of the proposed drain will probably be less than the benefits accruing to the owners of land likely to be benefitted. The drain will consist of the following:

12" RCP	30 L.F.
6" SSD	1255 L.F.

The total length will be 1285 feet.

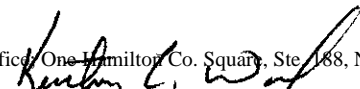
The location of the drain for Section 1 is shown in red on the attached plan. The regulated drain shall include the maintenance of the inlet and outlet of the ponds, but not maintenance of the ponds.


Upon review of the plan, I believe each lot will receive equal benefits and therefore should be assessed equally. I recommend a maintenance assessment of \$30.00 per lot, \$2.00 per acre for the road way with a \$10.00 minimum. With this assessment the total annual assessment for this section will be \$160.00.

I recommend a hearing be set for December 9, 1985. The drain will be held for certification until the plat is recorded.

This copy printed from the Digital Archive of the Hamilton County Surveyor's Office, One Hamilton Co. Square, Ste. 188, Noblesville, In 46060

KCW/no


Kenton C. Ward—County Surveyor



SURVEYOR'S OFFICE
Hamilton County

Kenton C. Ward, Surveyor

Suite 146

776-8495

One Hamilton County Square

Noblesville, Indiana 46060-2230

August 6, 1993

TO: Hamilton County Drainage Board

RE: Walrond Road Drain-Section 1

Attached are as-builts, certificate of completion and compliance and other information for Walrond Road Drain, Section 1. An inspection of the drainage facilities for this section has been made and the facilities were found to be complete and acceptable.

During construction, changes were made to the drain which will alter the plans submitted with my report for this drain dated September 25, 1985. The changes are as follows:


6" SSD under Walrond Road was not installed to serve Lot 5.

The length of the drain due to the changes described above is now 1335 feet.

The ponds are not part of the regulated drain and are the responsibility of each homeowner.

Attached also is a non-enforcement request for the drain which I recommend that the Board approve at this time.

I recommend the Board approve the drain construction as complete and acceptable.


Kenton C. Ward
Hamilton County Surveyor

KCW/no