

Drain: FRANK KEISER **Drain #:** 101
Improvement/Arm: _____
Operator: J. LIVINGSTON **Date:** 2-11-04
Drain Classification: Urban ~~Rural~~ **Year Installed:** 1949

GIS Drain Input Checklist

- Pull Source Documents for Scanning _____
- Digitize & Attribute Tile Drains _____
- Digitize & Attribute Storm Drains _____
- Digitize & Attribute SSD _____
- Digitize & Attribute Open Ditch _____
- Stamp Plans _____
- Sum drain lengths & Validate _____
- Enter Improvements into Posse _____
- Enter Drain Age into Posse _____
- Sum drain length for Watershed in Posse _____
- Check Database entries for errors _____

J. Livingston
J. Livingston

**Gasb 34 Footages for Historical Cost
Drain Length Log**

Drain-Improvement: FRANK KEISER

Drain Type:	Size:	Length	Length (DB Query)	Length Reconcile	If Applicable	
					Price:	Cost:
CONCRETE TILE	12"	2500'	2500'		4. ⁰⁰ /lf	10,000. ⁰⁰
	18"	2150'	2150'		6. ⁵⁰ /lf	13,975. ⁰⁰
	24"	2950'	2885'	-65'	11. ⁰⁰ /lf	31,735. ⁰⁰
	27"	7674'	7674'		20. ⁰⁰ /lf	153,480. ⁰⁰
CMP	30"	20'	20'		55. ⁰⁰ /lf	1,100. ⁰⁰
ARMED - TILE	15"	3510'	3510'		5. ⁰⁰ /lf	17,550. ⁰⁰
OPEN DITCH		600'	600'		19. ⁵⁵ /lf	11,730. ⁰⁰

Sum: 19,404' 19,339' -65' \$239,570.⁰⁰

Final Report: _____

Comments:

65' OF 24" TILE REPLACED WITH SR 33 RECONSTRUCTION (65' 24" RCD)

ENGINEERS AND VIEWERS AMENDED REPORT)

OF THE

) No. A-7085

FRANK H. KEISER ET AL, DRAIN)

FILED

AUG 20 1949

A. Joseph Baker
1949

ORDERED Constructed Aug 30 - 1949

STATE OF INDIANA) IN THE HAMILTON CIRCUIT COURT
(
HAMILTON COUNTY) JANUARY TERM 1948

IN THE MATTER OF THE PETITION)
OF HARVEY F. RODE, ET AL, FOR(
THE REPAIR OF THE FRANK H.) No. A-7085
KEISER ET AL, DRAIN (

The report of the viewers was favorable and was filed.

Report of R.D.Horney, County Surveyor, who was appointed to supervise the construction of above drain, would respectfully report that he has made a survey of the above drain and did proceed and definitely determine the best and cheapest method of drainage, the terminal and route, location character of the proposed work, and fix the same by metes and bounds, courses and distances and descriptions, including grades and bench marks, including all necessary arms, estimated the cost thereof, divided the drain or ditch into sections of not more than one hundred feet in length, and computed and set out the number of cubic yards of excavation in each section, assessed the benefits of damages as the case may be, to each separate tract of land in the water shed to be affected thereby and to easements held by railways or other public or private corporations, or towns, including any land rights, easements, or water power, injuriously or beneficially affected, and do make report to the court under oath.

1.

LOCATION Located in Wayne Township, Hamilton County, Indiana, northeasterly and southwesterly from one-half mile west of Madison and Hamilton County Line on State Road No. 38.

After a careful investigation of the old system now in, we find the tile has been in many years. Many are broken. The ditch filled with dirt. Others are cracked. The grade bad and the tile too small.

RECOMMENDATION We would recommend that the said tile drain be repaired from Sta 0 to Station 152+94 by changing the course where necessary and increasing the size of the tile. Then clean all shrubs and mud, slush etc. from open ditch to Sta 158 + 94 or where it terminates in Sand Creek.

Sta 0 begins 30 rods east of SW corner of the southeast quarter section 32, township 19 north, range 6 east.

From Sta 0 in southwesterly course 12" tile to Sta 25. From Sta 25 in south and easterly course 18" tile to Sta 46+50. Sta 46+50 a 15" arm from northeast. Junction box connecting the arm to main ditch to be constructed. 18x15x24" from Sta 46+50 in south and southwesterly direction to Sta 76+0 24" tile. From Sta 76+0 in south and southwesterly course 27" tile to Sta 152+74 from 152+74 20.0 ft 30" corrugated pipe. Removing enough of stone abutment to allow 30" pipe to be placed, at end of pipe construct concrete apron, also fill and riprap around pipe.

Back of the headwall will require several cubic yards of dirt to fill in behind headwall, also back through the Mushrush farm the overflow channel shall be filled.

The riprapp and concrete spillway to be completed as per plans.

From Sta 152+94 to 158+94 or terminus open ditch to be cleaned of all shrubs, mud and slush. All dirt to be spread evenly with bulldozer or other mechanical equipment.

All fences any place on job shall be taken down and replaced by the contractor in as good condition as practicable. no new material shall be furnished by the contractor. *The Right Of Way shall be 33ft wide on each side of the ditch.*

All laterals shall be connected to new ditch by a bell connection in main ditch. The property owners will be responsible to the contractor in locating their laterals.

The line of ditch will be constructed on one side of old ditch.

There shall be open inlets constructed as per plans.

At Sta 0 - 10" inlet At Sta 25+ 12" inlet

At Sta 38+ on north and south side of highway 12" inlets

At Sta 65+35 - 12" open inlet. At 76+ on north and south side of State Road 38, 2-12" inlets.

At Sta 109+ on north side of road 1-12" inlet

At Sta 135+80 1-12" inlet

At Sta 76+ crossing State Highway #38, the contractor shall contact the State Highway Department and make plans for crossing the Highway using State Highway specifications, tile and method of construction and make arrangements for signs, detours and satisfy the Commission in all respects.

At all other road crossings the contractor shall use state Highway specification tile. Make arrangements with County Highway Department, for barricades and detours and at all times arrange to cross road to discommode the traveling public the least.

The contractor shall furnish gravel and material to keep the road passable and safe but shall not furnish any bituminous materials on County roads.

TILE All tile shall be extra quality drain tile to meet the A.S.T.M. specifications unless otherwise specified. Clay, shale, or concrete will be acceptable.

The engineer reserves the right to have each size tile tested at the cost of the parties furnishing the tile.

* The ditch shall be cut at least 6" larger than the largest diameter of tile. The bottom of ditch to be made by hand, and any part cut below grade line shall be backfilled with suitable material and tamped before laying tile and to the approval of the Engineer.

The tile shall be laid true to grade and line with all tight joints. When tile are laid they shall be bedded by filling in under and at sides flush with top tile until inspected and approved by the Engineer.

After the tile has been inspected and accepted the contractor shall fill in the ditch above the natural ground elevation. (No large boulders shall be permitted to be placed in the ditch on tile.)

All broken tile and rubbish shall be collected and disposed of.

The contractor shall be responsible for any or all damages to crops, stock and fences that might be caused by the construction of this ditch through his or her farm or to tenant operating said farm during the construction of said ditch.

These plans and specifications are intended to cover all construction and make a complete job. Should any question arise the Engineer reserves the right to increase or decrease any part required and compensate or deduct the amount. All work to be on a unit basis.

All work to be done in a neat and workmanlike manner and the work is to be expedited as quickly as possible.

ARM Arm to be examined and repaired where needed, construct 12" open inlet at Sta 0 or County line road, and one on south side of east-west road, also, and tile required.

At all open inlets, they shall be graded so the water can get to them to the satisfaction of the Engineer.

Should quicksand or soft bottom that will not support the tile be encountered, the contractor shall furnish boards or other suitable material acceptable to the Engineer to stabilize the bottom to the satisfaction of the Engineer, at no extra cost.

The contractor may substitute 27" galvanized 16 ga corrugated pipe and lay same in old ditch channel under the bridge crossing State Road #38. When pipe is laid to grade the pipe shall be anchored at the joints and end with concrete. Collars or anchors 12" thick around the pipe and 18" longer on each side than the diameter of the pipe, then fill the balance of ditch with coarse gravel around pipe.

The contractor shall be paid monthly estimates of not more than 80% of the material delivered and labor complete each month and no final payment to be made less than 90 days from date of completion and not then unless all claims for materials, labor and other expenses are proved paid.

The contractor shall meet all State and Federal laws pertaining to public liability and property damage using certified bond for performance and completion of work, Workmens Compensation Insurance, also furnish a contractor's financial statement with his proposal as required by law. The contractor shall keep a competent foreman or superintendent on the job at all times while work is being done. The work is to be expedited as rapidly as weather conditions will permit.

The contractor shall be responsible for the performance of the ditch for 90 days after completion as to broken tile, obstruction in tile, of necessary backfilling or opening open inlets.

Sta 0 to Sta 25= 2500'	12" tile	\$390.00 per M ft	\$975.00
Sta 25 to Sta 46+50=2150'	18" tile	\$690.00 " " "	1483.50
Sta 46+50 to Sta 76+50=3000'	24" tile	1250.00 " " "	3750.00
Sta 76+50 to Sta 152+74= <u>7624</u> 15274'	27" tile	1900.00 " " "	<u>14485.00</u>
			\$20693.50

Sta 152+74 to Sta 152+94 20' Corrugated pipe 30"	@ \$3.17 per ft	63.40
--	-----------------	-------

Sta 0	30' of Bell end tile 12" at \$.65 per lin ft	19.50
Sta 38+	30' " " " " 18" " 1.20 " " "	36.00
Sta 76+	80' " " " " 27" " 3.12 " " "	249.60
Sta 108+	30' " " " " 27" " 3.12 " " "	93.60
Sta 141+	30' " " " " 27" " 3.12 " " "	<u>93.60</u>
		\$21249.20

INLETS

Sta 0 1	-12" Open Inlet	\$35.00)	
Sta 25+11	1-12" " "	35.00)	Using C & G. Foundry & Pattern make Vitrified Clay Pipe Inlets or equal
Sta 38+50	1-12" " "	35.00	(
Sta 46+50	1 Junction Box	100.00	(
Sta 76+	2-12" Open Inlets	70.00	(
Sta 87	1-12" " "	35.00	(
Sta 108	2-12" " "	70.00	(
Sta 136	1-12" " "	35.00	(
Sta 141	1-12" " "	<u>35.00</u>	(
		\$450.00		
	Total material			\$21699.20

158 | 612500 | 387

474
1385
12616
12166
11000

255
240
1000

feet

5280

1000

14550
39800

under

2 ft - mile

8.3 1/2

35 | 2640 | 840
250

140
140

2-7-52

LABOR AND MACHINE WORK

Repair Arm and install 2 inlets	\$500.00	
Sta 152+94 to Sta 158+94 Open Ditch to be cleaned	250.00	
Excavation 9455 yds at \$1.00	9455.00	
Laying tile and backfill	6125.00	
Concrete spillway and riprap	200.00	
Special roadway State Road #38	500.00	
Miscellaneous for bad bottom	800.00	
Connecting lateral	<u>811.01</u>	\$18641.01

MISCELLANEOUS

Attorney fees	500.00 ⁵⁰⁰ / 10000	
Recording and release	50.00	
Legal Printing	75.00 /	
Supt. of Construction	800.00	
Court expense	50.00	
Contingences	500.00 /	
Drainage Commissioner	30.00 /	
Viewers	30.00 /	
R.D.Horney and helpers	<u>250.00</u>	<u>2285.00</u>
		\$ 42625.01

F.M. Keiser Tile Drain

NAMES	DESCRIPTION OF LANDS		Section	Township	Range	Acres Assessed		Acres Benefited		Amount Of Benefits		Amount of Assessment		Total Assessment	
						A	Hun	A	Hun	\$	Cts.	\$	Cts.	\$	Cts.
Myrtle Patterson	Pt SE	SE	18	18	6	3		3		18	75	15	00	15	00
Michael Mushrush	NE	SE	18	18	6	40		40		750	00	600	00		
Do	Pt NW	SE	18	18	6	15		15		187	50	150	00		
"	SE	NE	18	18	6	40		40		1000	00	800	00		
"	SW	NE	18	18	6	15		15		375	00	300	00	1850	00
Raymond Patterson	NE	NE	18	18	6	40		40		1000	00	800	00		
Do	Pt NW	NE	18	18	6	20		20		500	00	400	00	1200	00
Wren McKinney & Wf Fredia	Pt NW	SW	17	18	6	37		37		925	00	740	00		
Do	"SW	SW	17	18	6	6		6		250	00	120	00		
"	"NE	SW	17	18	6	9		9		225	00	180	00	1040	00
Chester A. Brown	SW	NW	17	18	6	40		40		1000	00	800	00		
Do	SE	NW	17	18	6	32		32		800	00	640	00	1440	00
Lena Eveleth	NW	NW	17	18	6	40		40		1000	00	800	00	800	00
Ralph Mushrush	Pt NE	NW	17	18	6	40		40		1000	00	800	00	800	00
Alfred & M. Houk	Pt SE	SE	7	18	6	32		32		800	00	640	00		
Do	"NE	SE	7	18	6	18		18		450	00	360	00	1000	00
Chas. E. Hoover	Pt SE SE SE NE		7	18	6	1		1		25	00	20		20	00

8165 00

F.M. Keiser Tile Drain

NAMES	DESCRIPTION OF LANDS		Section	Township	Range	Acres Assessed		Acres Benefited		Amount Of Benefits		Amount of Assessment		Total Assessment	
						A	Hun	A	Hun	\$	Cts.	\$	Cts.	\$	Cts.
Walter Mills	SE	SE	8	18	6	10		10		275	00	220	00		
Do	Pt S	SE	8	18	6	31	70	31	70	871	75	697	40		
Do	Pt S $\frac{1}{2}$	SE	8	18	6	10	08	10	08	277	20	221	76	1139	16
Chas. Upton & wf	N $\frac{1}{2}$	NE	8	18	6	26	66	26	66	623	15	498	52		
Do	N $\frac{1}{2}$ SE	NE	8	18	6	20		20		550	00	440	00	938	52
Oliver & Laura Miller	Pt SE	SE	8	18	6	15		15		412	50	330	00		
Do	"	SE	8	18	6	20		20		550	00	440	00		
Do	Pt E $\frac{1}{2}$ NE	SE	8	18	6	10		10		275	00	220	00		
Do	Pt SE	NE	8	18	6	20		20		550	00	440	00	1430	00
G. Hershman & wf	Pt SW	SW	8	18	6	5		5		137	50	110	00	110	00
Floyd Lednum	Pt NE	SW	8	18	6	37	19	37	19	1022	73	818	18		
Do	SW	SW	8	18	6	54	50	54	50	1438	75	1199	00		
Do	NW	SW	8	18	6	25		25		687	50	550	00		
Do	SW	SW	8	18	6	5		5		137	50	110	00	2677	18
Alice Roudeshush	NW	SW	8	18	6	32		32		880	00	704	00	704	00
Wm. Mills & wf	SE	NW	8	18	6	40		40		1100	00	880	00		
Do	NE	NW	8	18	6	40		40		1100	00	880	00	1760	00
Clara B. Castor	Pt SW	NW	8	18	6	15		15		412	50	330	00		
Do	Pt NW	SW	8	18	6	17		17		467	50	374	00	704	00

9462.96
9462.860

F.M. Keiser Tile Drain

NAMES	DESCRIPTION OF LANDS	Section	Township	Range	Acres Assessed		Acres Benefited		Amount Of Benefits		Amount of Assessment		Total Assessment	
					A	Hun	A	Hun	\$	Cts.	\$	Cts.	\$	Cts.
Clarence Schmol & wife	linger Pt SW NW	8	18	6	20		20		550	00	440	00	440	00
Ivy B. Lennon	Pt SW NE	8	18	6	20		20		550	00	440	00		
Do	Pt SW NE	8	18	6	9	50	9	50	261	25	209	00	649	00
Ivy B. Lennon	Pt SE	8	18	6	10	50	10	50	288	75	231	00		
Do	Pt NE	8	18	6	10	50	10	50	288	75	231	00	462	00
Gilbert G. Benge	Pt Ctr SW	8	18	6										
Di	Pt Ctr W SW	8	18	6	13	49	13	49	370	98	296	78	296	78
Bessie B. Markle	Pt NE NE	8	18	6	20		20		550	00	440	00	440	00
Joe Lane & wf	Pt N $\frac{1}{2}$ N $\frac{1}{2}$ NE NE	8	18	6	1	33	1	33	36	58	29	26	29	26
Robt S. Bird	Pt NE SE	5	18	6	24	66	24	66	678	15	542	52		
Do	Pt SE NE	5	18	6	24	66	24	66	678	15	542	52	1085	04
Chas. A. Bird & wf		5	18	6	61	66	61	66	1695	65	1356	52	1356	52
Harvey F. Rode	N $\frac{1}{2}$ NE	8	18	6	32		32		880	00	704	00		
Do	SE SE	5	18	6	40		40		1100	00	880	00		
Do	SW SE	5	18	6	40		40		1100	00	880	00	2464	00

F.H. Keiser Tile Drain

NAMES	DESCRIPTION OF LANDS	Section	Township	Range	Acres Assessed		Acres Benefited		Amount Of Benefits		Amount of Assessment		Total Assessment	
					A	Hun	A	Hun	\$	Cts.	\$	Cts.	\$	Cts.
Harry Manfold	SE SW	5	18	6	40		40		1100	00	880	00		
Do	Pt SW SW	5	18	6	10		10		275	00	220	00		
Do	Pt NW SW	5	18	6	15		15		412	50	330	00		
Do	NE SW	5	18	6	40		40		1250	00	1000	00		
Do	NW NW	8	18	6	40		40		1100	00	880	00	3310	00
V. Mills & wf	NW SE	5	18	6	40		40		1262	50	1000	00		
Do	SE NE	5	18	6	40		40		1250	00	1000	00	2000	00
Francis Clark	Pt S Side NW	5	18	6	30		30		937	50	750	00	750	00
Carrie Clark	Pt S side NW	5	18	6	30		30		937	50	750	00	750	00
Scott Boone	Pt SW SE	32	19	6	30		30		937	50	750	00		
Do	Pt S SE	32	19	6	15		15		468	50	375	00		
Do	Pt SW SE	32	19	6	3		3		93	75	75	00		
Do	Pt NE	5	18	6	6	33	6	33	197	81	158	25		
Do	Pt NE	5	18	6	24	66	24	66	779	63	616	50	1974	75
Ward Boone & wf	Pt SE	32	18	6	48		48		1500	00	1200	00	1200	00
Hamilton County Highway Dept									360	00			360	00
State Highway Dept #38									50	00			50	00
Total acres	1,601.42								35,245.21					
" "									7380.00					
	357.0								42,625.01				35,245.21	
									7380.00				7380.00	
									42,625.01				42,625.21	

V.M. Keiser Tilt Drain

NAMES	DESCRIPTION OF LANDS	Section	Township	Range	Acres Assessed		Acres Benefited		Amount Of Benefits		Amount of Assessment		Total Assessment	
					A	Hun	A	Hun	\$	Cts.	\$	Cts.	\$	Cts.
George Ford	SW SW	33	19	6	15	00			412	50	309	65	309	65
Harry Stern	N $\frac{1}{2}$ NW	4	18	6	40				1100	00	825	65	825	65
Robt Bird	Pt N $\frac{1}{2}$ NW	4	18	6	23				632	50	474	82	474	82
Isabel Hinshaw	NW NE	4	18	6	10				275	00	206	42		
Do	NW NE	4	18	6	40				1100	00	825	73		
"	N $\frac{1}{2}$ NW SE	4	18	6	10				275	00	206	42	1238	57
Claude Hinshaw	NE SW	33	19	6	34				935	00	701	88	701	88
Minnie Miller	N $\frac{1}{2}$ N $\frac{1}{2}$ NW SE	4	18	6	3				82	50	61	93	61	93
Clary Dewitt and	N side N $\frac{1}{2}$ NW	4	18	6	42				1155	00	867	02		
Clark Beaver	S side N $\frac{1}{2}$ NW	4	18	6	18				1045	00	784	75	1651	77
Edw B. Dewitt	N $\frac{1}{2}$ N $\frac{1}{2}$ SW	4	18	6	40				1100	00	825	73		
Do	Pt N $\frac{1}{2}$ N $\frac{1}{2}$ SW	4	18	6		50			13	75	10	35	836	08
James L. Comer & Mell D.	N $\frac{1}{2}$ N $\frac{1}{2}$ SW	4	18	6	39	50			1086	25	815	42	815	42
Wade Smith	NW NW	9	18	6	2				55	00	41	34	41	34

F. H. Keiser Tile Drain

Madison County

6.

NAMES	DESCRIPTION OF LANDS	Section	Township	Range	Acres Assessed		Acres Benefited		Amount Of Benefits		Amount of Assessment		Total Assessment		
					A	Hun	A	Hun	\$	Cts.	\$	Cts.	\$	Cts.	
John Herabarger	1/4 of 1/4 SW	4	18	6	20					550	00	412	89	412	89
Madison County Highways		33 14	18	6											10.00
															7380 00
	Hamilton County														35,247.21
	Madison County														2,380.00
	Total Assessment														42,627.21

The estimate has been made and cost divided equally among the different lands and County Highways of Hamilton County, affected. The assessment sheet attached, attorneys fees, court cost, incidentals, viewers, engineers, helpers, mileage, stakes and superintendent of construction.

R.D.Horney or his authorized assistant will have full charge of the work and no work shall be changed or deviated from without his approval.

STATE OF INDIANA)
(SS:
HAMILTON COUNTY)

I the undersigned engineer to whom was referred the above entitled petition for construction, after being duly appointed say that I have personally examined the whole line of proposed ditch, that the assessments herein made are correct, just and equitable to all concerned herein as interested, that no other lands will be benefited or injured by said proposed drain and that the above and foregoing report is true in substance and in fact as I verily believe.

R.D.Horney
R.D.Horney-Engineer

Approved _____

Subscribed and sworn to before me this 19 day of Aug 1949

Paul W. Phapp
Arthur Harner
R.D.Horney
VIEWERS

Joseph Baker
Clerk of the Hamilton
Circuit Court

(Authority)
Section 9-page 1174-1175
Acts of Indiana General Assembly 1933
Section 16-page 1037
Acts of Indiana General Assembly 1945

No.

Maryland Casualty Company

BID BOND

ON BEHALF OF

Construction Excavating Company
Principal

IN FAVOR OF

H. D. Horney, Surveyor of Hamilton Co.
Obligee Ind.

Amount, \$ 270.00

Date Issued January 16th, 19 51

CONTRACT DEPARTMENT

MARYLAND CASUALTY COMPANY

OF BALTIMORE

Know all Men by these Presents: That

Construction Excavating Company of Muncie, Indiana (hereinafter called the PRINCIPAL) and the MARYLAND CASUALTY COMPANY, a corporation created and existing under the laws of the State of Maryland, and whose principal office is located in Baltimore City, Maryland, (hereinafter called the SURETY) are held and firmly bound unto H. D. Horney, Surveyor of Hamilton County, State of Indiana.

(hereinafter called the OBLIGEE) in the full and just sum of 270.00 Dollars good and lawful money of the United States of America, to the payment of which said sum of money, well and truly to be made and done, the said PRINCIPAL binds himself, his heirs, executors, administrators, successors and assigns, and the said SURETY binds itself, its successors and assigns, jointly and severally, firmly by these presents.

Signed, sealed and dated this 16th day of January, A. D., 1951

The conditions of this obligation are such, that if any awards made, within sixty (60) days from the date of this instrument, by said OBLIGEE to the above bounded PRINCIPAL under a public invitation for Cleaning, leveling, cutting brush, replacing fence, etc., of the Asa Williams Ditch of Hamilton County, State of Indiana.

shall be accepted by said PRINCIPAL and said PRINCIPAL shall enter into a contract for the completion of said work, and give Bond with the MARYLAND CASUALTY COMPANY, as surety, or with other surety or sureties to be approved by the OBLIGEE for the faithful performance thereof, then this obligation shall be null and void; otherwise to remain in full force and effect.

PROVIDED: First:—That the liability of the SURETY shall in no event exceed the penalty of this bond. Second:—That any suits at law or proceedings in equity brought or to be brought against said SURETY to recover any claim hereunder, must be instituted within six (6) months from the date of this instrument.

Handwritten signatures of the Principal: [SEAL] Ralph S. Stover [SEAL] Maurice E. Mitchell [SEAL]

Principal. MARYLAND CASUALTY COMPANY, By Selby C. Martin

Office of
BOARD OF COUNTY COMMISSIONERS

MADISON COUNTY GOVERNMENT CENTER

ANDERSON ● INDIANA

PHONE 646-9212

September 28, 1978


Hamilton County Drainage Board
c/o Kenton C. Ward - County Surveyor
Courthouse
Noblesville, IN 46060


RE: FRANK KEISER DRAIN

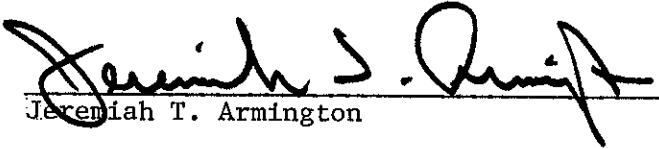
Gentlemen:

With reference to the request in your letter of July 27, 1978 regarding the above captioned ditch, kindly be advised that the Madison County Drainage Board will waive their right of representation on a joint County Drainage Board on the above drain which has benefits in Madison County.

Yours Very Truly,
MADISON COUNTY DRAINAGE BOARD


John R. Hobbs, President


Luther D. Puckett


Jeremiah T. Armington

3287
FILED

OCT 5 1978

HAMILTON COUNTY DRAINAGE BOARD


SECRETARY

DESCRIPTION

Commencing at a point 30 rods east of the SW corner of the SE $\frac{1}{4}$ of section 32-19N-6E, running thence south 22° west 1650 feet, thence south 16 $\frac{1}{2}$ ° west 900 feet, thence south 9 $\frac{1}{2}$ ° east 2100 feet, thence south 1° east 950 feet, thence south 3 $\frac{3}{4}$ ° west 2639^{1613 + 1026} feet, thence south 1° west 187 feet, thence south 21 $\frac{3}{4}$ ° west 2639^{206 + 266} feet, thence south 2° west 63 $\frac{1}{4}$ feet, thence south 30° west 1540 feet, thence south 15° west 2882 feet, thence south 20° west 568 feet, thence south 35 $\frac{1}{2}$ ° west 1050 feet, thence south 47 $\frac{1}{2}$ ° west 580 feet, and terminating at a point 70 rods west and 24 rods south of the SE corner of the NE $\frac{1}{4}$ of the SE $\frac{1}{4}$ of section 18-18N-6E.

D.R. Book 2 Page 287 ✓
 D.R. Book 3 Page 255 ✓
 D.R. Book 7 Page 100 ✓

15,294 feet of tile - MAIN
 600 feet of open

ARM - Commence at a point 70 rods and 4 feet north and 8 rods and 13 feet east of the SE corner of the NE $\frac{1}{4}$ of section 5-18N-6E of the 2nd principle meridian runs thence south 42° west 70 feet, south 15° west 130 feet, thence south 41° west 1030 feet south 35° west 870 feet, thence south 81 $\frac{1}{2}$ ° west 318 feet, thence south 35 $\frac{1}{2}$ ° west 34 $\frac{1}{4}$ feet, thence south 77.75° west 618 feet, thence south 54 $\frac{1}{2}$ ° west 130 feet and terminating in Main Ditch at Sta 46+50.

Said arm Consists of:

1 row of 15" tile through out its entire length. - 3310 FT

3310 FT in Hand

- July 9, 1910 - Assessment Role
- December 26, 1934 - Assessment Role
- July 15, 1948 - Petition for Drain
- February 4, 1948 - Petition
- June 21, 1948 - Engineer and Viewers Report
- August 20, 1949 - Engineer and Viewers Amended Report
- October 4, 1949 - Assessment Role
- September 29, 1949 - Proposal for Drain
- February 10, 1972 - Assessment Role

1026

15294

600

3310

19204

FT TOTAL IN HAND

FRANK KEISER THE DRAIN, BOTH TILE & OPEN, IS PART OF
 AS THE FIRST 13,830 FEET OF THE DANIEL HEINY DRAIN

HAMILTON COUNTY DRAINAGE BOARD

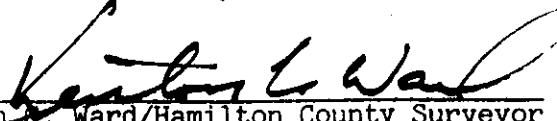
COURT HOUSE
NOBLESVILLE, INDIANA 46060

The Surveyor asked the Board to determine whether the concrete or clay tile on the F.M. Keiser Drain is the legal drain. (H.I.)

F.M. Keiser
Drain-legal


"To: Hamilton County Drainage Board
RE: F. H. Keiser Drain

Recently there has been a question as to the maintenance of the Keiser Drain. In 1949-50 the Keiser Drain was reconstructed by placing a new concrete tile beside the old clay tile. Work orders have been submitted for both drains since it has been placed on maintenance. I have instructed the Drainage Board Contractor to repair only the concrete at this time. I would like a decision from the Board as to whether the old tile is also to be repaired.


Kenton S. Ward/Hamilton County Surveyor "

After discussion Mr. Jere D. Roudebush moved that the concrete tile on F.M. Keiser Drain is the legal drain and is the one that will be maintained, seconded by Mr. George F. Stevens and passed.

The undersigned, as Secretary of the Hamilton County Drainage Board, certifies that the above and foregoing is a true and accurate copy of an excerpt of the proposed minutes of the Hamilton County Drainage Board held January 7 1980, as the same appears in the records of said Board in the custody of the undersigned.


Secretary-Hamilton County Drainage
Board