








Drain: EO MICHAELS Drain #: 54
 Improvement/Arm: ARM 3
 Operator: J. LIVINGSTON Date: 4-14-04
 Drain Classification: Urban ~~Rural~~ Year Installed: 1980
 ESTABLISHED

GIS Drain Input Checklist

- Pull Source Documents for Scanning
- Digitize & Attribute Tile Drains
- Digitize & Attribute Storm Drains
- Digitize & Attribute SSD
- Digitize & Attribute Open Ditch
- Stamp Plans
- Sum drain lengths & Validate
- Enter Improvements into Posse
- Enter Drain Age into Posse
- Sum drain length for Watershed in Posse
- Check Database entries for errors

Gasb 34 Footages for Historical Cost
Drain Length Log

Drain-Improvement: EO MICHAELS - ARM3

Drain Type:	Size:	Length	Length (DB Query)	Length Reconcile	Price:	Cost:
TILE	8"	2700'	2816'	+116'	2.07/115	5632 ⁰⁰

Sum: 2700' 2816' +116' \$5,632⁰⁰

Final Report: 2700'

Comments:
TILE PLACED IN GIS USING LEGAL DESCRIPTION BEGINNING AND ENDING
POINTS AS A GUIDE AND THE SOILS LAYER AND AERIAL PHOTOS
TO FILL IN BETWEEN THESE POINTS. LENGTH OF DRAIN MEASURED
IN GIS AS LENGTH GIVEN IN REPORT WAS APPROXIMATE.

HAMILTON COUNTY DRAINAGE BOARD

COURT HOUSE

NOBLESVILLE, INDIANA 46060

Re: E.O. Michaels Drain

On May 5, 1980 at its regular meeting the Hamilton County Drainage Board received a petition for the addition of an Arm to the E.O. Michaels Drain. The proposed Arm is an existing tile which is described as follows:

The tile drain begins approximately 1000 feet East of the North West corner of the South East quarter of Section 25, Township 19, North, Range 5 East. The tile then runs in a South Westerly direction, crossing under Durbin Road about 900 feet South of the above mentioned corner and outletting into the open portion of the Michaels Drain approximately 1200 feet West and 1400 feet South of said corner. This drain consists of approximately 2700 feet of 8 inch tile.

The proposed Arm will not increase the Drainage Shed of the Drain. Also the yearly amount of the assessments will not change.

The Board has set a hearing date for August 4, 1980 at 2:00 P.M. in the Commissioners Court Room, 3rd floor, Courthouse, Noblesville, Indiana. Any landowner in the Drainage Shed of the Michaels Drain who objects to the proposed addition of the above Arm must submit their objection in writing 5 days before the scheduled hearing date.

HAMILTON COUNTY DRAINAGE BOARD

Approved
8/4/80



SURVEYOR'S OFFICE
Hamilton County

Kenton C. Ward, Surveyor

773-6110 Ext. 19

Noblesville, Ind. 46060 May 9, 1980

To: Hamilton County Drainage Board

Re: E.O. Michaels Drain

Recently I have made an inspection of the existing tile which has been petitioned to be included as a legal drain. The tile seems to be in good condition except for a small hole behind the headwall. The head wall, according to Mr. Revis, was put in when the drain was reconstructed about the 1930's. He also told me that when Mr. Horney was Surveyor this tile was repaired by the County.

I believe that the tile should be included as a portion of the E.O. Michaels legal drain.

Kenton C. Ward
Kenton C. Ward,
Hamilton County Surveyor

KCW/jg