







Drain: HA MEMULLEN Drain #: 118
 Improvement/Arm: JOHN W. WHETSTON
 Operator: J. LIVINGSTON Date: 3-31-04
 Drain Classification: Urban/Rural Year Installed: 1884

GIS Drain Input Checklist

- Pull Source Documents for Scanning 
- Digitize & Attribute Tile Drains 
- Digitize & Attribute Storm Drains _____
- Digitize & Attribute SSD _____
- Digitize & Attribute Open Ditch _____
- Stamp Plans _____
- Sum drain lengths & Validate 
- Enter Improvements into Posse _____
- Enter Drain Age into Posse 
- Sum drain length for Watershed in Posse 
- Check Database entries for errors 

Gasb 34 Footages for Historical Cost
Drain Length Log

Drain-Improvement: HA M & MULLEN - JOHN W. WHEATSTONE


Drain Type:	Size:	Length	Length (DB Query)	Length Reconcile	Price:	Cost:
TILE (630')	2 x 8"	0'	0'		2.00/lf	2520.00
(1541')	3 x 8"	0'	0'		2.00/lf	9246.00

Sum: 0' 0' \$11,766.00

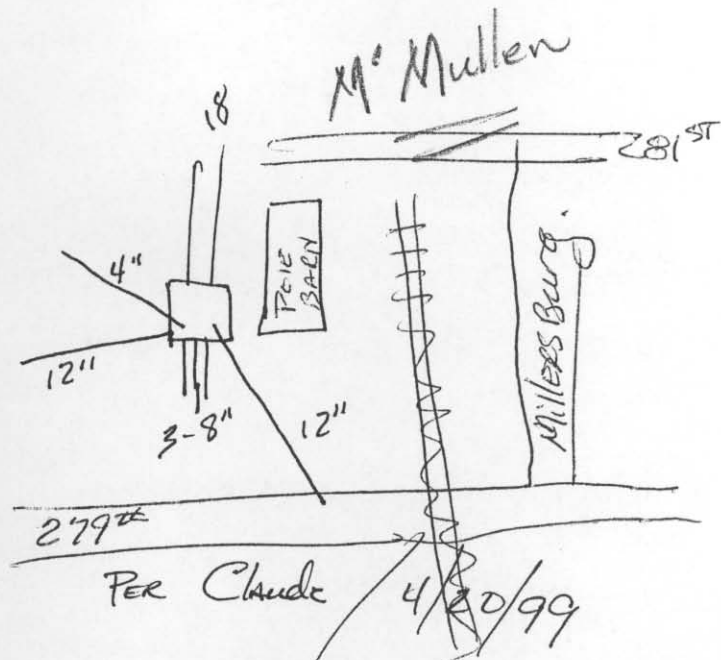
Final Report: _____

Comments:

2171' OF DRAIN PARALLEL TO DITCH NO. 1 FROM STA 24+70 -
STA 46+41.



H.A. McMullen. April of 99
 West of Millersburg
 Lockwood Property.
 Junkies Box



State of Indiana, Hamilton County, ss:

We, the undersigned, Commissioners of Drainage, swear that we have each personally examined each tract of land assessed for benefits and damages and the whole route of the proposed work, and that such drain is of sufficient capacity to carry, without overflowing, all the water which flows or should flow along such route; that no other lands than those described in this report will be either benefited or damaged by the construction of the proposed work, and that all the statements therein are true and correct, and that all assessments of benefits and injuries set forth therein are correct, just, fair and equitable to all parties concerned, as we verily believe.

E. F. Cottingham
James A. McMillan
S. B. Wells } Commissioners.

Subscribed and sworn to by said Commissioners, this 29 day of April, 1884, before me.

W. H. Evans
Clerk Circuit Court.

110 5934

REPORT OF COMMISSIONERS
FAVORABLE.

John P. Whitstone
Drain

FILED

APR 29 1884

W. H. Evans
Clerk Hamilton Co.

Filed _____, 188

Clerk Circuit Court.

Wm. B. Burford, Printer, Indianapolis.

REPORT OF COMMISSIONERS.

To the Honorable Judge of the

Hamilton

Circuit Court:

The undersigned Commissioners of Drainage, to whom was referred the petition of

John A. Mhetstary section 11 for the drainage of
 SE $\frac{1}{4}$ of the SE $\frac{1}{4}$ and the SW $\frac{1}{4}$ of the
 SW $\frac{1}{4}$ and the NW $\frac{1}{4}$ of the SW $\frac{1}{4}$ of section
 12 all of Township 20 North of Range 4
 East

in Hamilton County, respectfully report that they have inspected

personally all the lands described in said petition, and all other lands liable to be affected

by the construction of the proposed work, and are of the opinion that the proposed drain-

age will improve the public health of that neighborhood and

benefit one public highway, will be of public utility and

that the same can be constructed at an expense less than the

aggregate benefits to the lands to be affected thereby and

after causing the necessary survey and examinations to be made

are of the opinion that the method of drainage should be as

follows to-wit: by a ditch beginning 50 rods north and 22 rods west

of the SW corner of Sec 12 Township 20 North Range 4 East and run thence

N25°E 300ft. N41 $\frac{1}{2}$ °E 300ft. N32°E 100ft. N26°E 300ft. N49°E 400ft. N66°E

700ft. N43°E east 100ft. N15°E 200ft. N32°E 200ft. N46°E 100ft. N31°E

300ft and terminate 21 rods west of the NE corner of SW $\frac{1}{4}$ section 12 T20 R4Also another beginning 10 rods west of the SE corner of the N $\frac{1}{2}$ of the SW $\frac{1}{4}$ section 12 Township 20 North of Range 4 East.and run thence N12 $\frac{1}{2}$ °W 500ft, N61°W 100ft. N45°W

300ft. N17°W 200ft and terminate on main ditch at stake

6. The estimated cost depth of cut &c will be

found on the following page.

They estimate the cost of constructing the work at

8444 $\frac{50}{100}$

dollars. They further report that they have estimated the benefits and injury to the

several tracts of land which will be affected by the work, as follows:

OWNERS.	DESCRIPTION.	S.	T.	R.	Acres.	Injury.	Benefit.
John Phetstern	SE SE	11	20	4	40		\$75.00
" "	SW SW	12	20	4	40		335.00
" "	NW SW	12	20	4	40		40.00
Joseph Walz	NE NE	13	20	4	40		140.00
Same	E NE NE	14	20	4	20		15.00
Same	E NE NE	14	20	4	10		20.00
Andrew Kaufman	NE NE NE	14	20	4	10		25.00
same	NE NE	14	20	4	40		20.00
Henry Walz	SW SE	11	20	4	40		5.00
Frank Essig	pt NE NW	13	20	4	20		20.00
P.P. Ellys	pt SE SW	12	20	4	36		30.00
Same	pt NE SW	12	20	4	7		150.00
Jacob Essig	Begin in S of SW cor Millersburg and 40 ft E of center of RR E 26 19 1/2 S to line between sec 12 & 13 W to within 40 ft of RR thence to begin cont "	12	20	4	11		12.00
Robt Huzar	Sats 48, 49, 9, 10 in Millersburg						10.00
J. I. Anner	pt NE SW Begin on N line of Millersburg RR W 8-12 NE 26-5-8-12 E 25-12 to begin	12	20	4	1 15/100		25.00
Charlotte Wiliinger	Sats 11, 12, 17, 18 in Millersburg						7.00
Leo Shirts	Sats 42 & 43 "						11.00
Sewis Baldwin	" 40 & 41 "						11.00
Jacob Bryant							10.00
Jacob Washley	Begin 40 ft W of ct of RR on N line SW 1/4 W 19 S 17 E to RR N to begin	12	20	4	2+		3.00
Jackson Jr	highway E NW 1/4 S 1/2	12	20	4			16.00
Total Assessment							\$980.00

No. of Station.	Depth of Cut.	Width at Bottom.	Width at Top.	No. Cubic Yards.	Cost per Cubic Yard.	Cost per	Section.	No. of Station.	Depth of Cut.	Width at Bottom.	Width at Top.	No. Cubic Yards.	Cost per Cubic Yard.	Cost per	Section.
0	4.0							<i>Arrow to Witches</i>							
1	3.4	20in		27				20	3.9	10in					
2	3.3	"		24				21	4.1	"		15			
3	4.0	"		26				22	4.6	"		19			
4	3.4	"		27				23	4.2	"		20			
5	3.9	"		26				24	4.4	"		19			
6	3.8	"		29				25	4.1	"		18			
7	4.1	30in		29				26	4.3	"		18			
8	3.6	"		35				27	4.0	"		15			
9	3.4	"		32				28	4.2	"		15			
10	3.5	"		31				29	4.1	"		16			
11	3.7	"		33				30	3.9	"		15			
12	3.7	"		34				31	3.9	"		15			
13	4.3	"		37											
14	4.6	"		42				No cur yards in area 185							
15	4.9	"		44				" " " main ditch 923							
16	4.7	"		45				Total No Cur yards 1108							
17	4.6	"		43				Cost of removal @ 12/20 \$138.50							
18	3.5	"		37				576 rods 8 in tile @ \$1.00 576.00							
19	4.0	"		34				Hauling tile 85.00							
20	3.3	"		33				Laying in tile 20.00							
21	3.0	"		38				Filling in ditch 25.00							
22	3.3	"		28				Total Cost of Construction \$844.50							
23	2.9	"		28				Said ditch consist of two rows of 8 in tile							
24	3.0	"		26				from stake 0 to stake six and three							
25	3.0	"		27				rows from stake 6 to stake 30. The							
26	2.9	"		26				area is to consist of one row of 8 in							
27	2.1	"		22				tile. The bottom of said ditch							
28	2.3	"		20				to be well surfaced with uniform							
29	2.1	"		20				face, the tile placed with the							
30	2.3	"		20				joints broke and inspected							
31								before being covered. The earth							
32								is then to be replaced in tile.							
								All work to be done in a							
								neat and workmanlike manner							

All of which is respectfully submitted.

O. J. Catteringham
James A. McMillan
S. B. Wells } Commissioners.