



**Drain:** STUART-KAWLINGS      **Drain #:** 68  
**Improvement/Arm:** EXTENSION/RECONSTRUCTION  
**Operator:** J. L. LIVINGSTON      **Date:** 6-24-04  
**Drain Classification:** Urban/Rural      **Year Installed:** 1980

### GIS Drain Input Checklist


- Pull Source Documents for Scanning
- Digitize & Attribute Tile Drains
- Digitize & Attribute Storm Drains
- Digitize & Attribute SSD
- Digitize & Attribute Open Ditch
- Stamp Plans
- Sum drain lengths & Validate
- Enter Improvements into Posse
- Enter Drain Age into Posse
- Sum drain length for Watershed in Posse
- Check Database entries for errors



---



---


---


---



**Gasb 34 Footages for Historical Cost  
Drain Length Log**

Drain-Improvement: STUART-RAWLINGS - EXTENSION/RECONSTRUCTION

| Drain Type:                        | Size: | Length | Length<br>(DB Query) | Length<br>Reconcile | If Applicable |                       |
|------------------------------------|-------|--------|----------------------|---------------------|---------------|-----------------------|
|                                    |       |        |                      |                     | Price:        | Cost:                 |
|                                    |       |        |                      |                     |               |                       |
| OPEN DITCH<br>DREDGING<br>(11663') | —     | 0'     | 0'                   |                     |               | 5398. <sup>03</sup>   |
|                                    |       |        |                      |                     |               |                       |
| OPEN DITCH                         | —     | 920'   | 920'                 |                     | 19.55/ft      | 17,986. <sup>00</sup> |
|                                    |       |        |                      |                     |               |                       |
|                                    |       |        |                      |                     |               |                       |
|                                    |       |        |                      |                     |               |                       |
|                                    |       |        |                      |                     |               |                       |
|                                    |       |        |                      |                     |               |                       |
|                                    |       |        |                      |                     |               |                       |
|                                    |       |        |                      |                     |               |                       |
|                                    |       |        |                      |                     |               |                       |

Sum: 920' 920' \$23,384.<sup>03</sup>

Final Report: \_\_\_\_\_

Comments:  
 \_\_\_\_\_  
 \_\_\_\_\_  
 \_\_\_\_\_  
 \_\_\_\_\_  
 \_\_\_\_\_



SURVEYOR'S OFFICE

# Hamilton County

*Kenton C. Ward, Surveyor*

773-6110 Ext. 19

Noblesville, Ind. 46060 April 1, 1978

To: Hamilton County Drainage Board

Re: Stuart-Rawlings Drain

Attached are plans for dredging the open portion of the Stuart-Rawlings Drain. This clean out is necessary in order to free the outlets of the tile portion of the drain. Because of the amount needing dredged an additional 600' of drain is needed to be made a legal drain. The cost estimate for this work is \$5495.00. At this time there is \$4326.61 in the maintenance fund. I believe \$2000 should be used out of the maintenance fund with the remainder of the cost paid with a reconstruction assessment. The cost per acre for the reconstruction would be \$4.39. The maintenance cost should remain at the present rate.

Also while working on the Drainage Shed I found revisions which should be made at this time. The following tracts should be reduced.

|                               |                          | Present | Drop | Proposed |
|-------------------------------|--------------------------|---------|------|----------|
| Macy, Opal F.                 | 05-20-00-00-012, 30.0 Ac | 30.0    | 5.0  | 25.0     |
| Collett, Julian & Mary E.     | 05-29-00-00-012, 20.3 Ac | 20.0    | 2.7  | 17.3     |
| Byers, James Lee & Claudia G. | 05-29-00-00-011, 1.5 Ac  | 1.5     | .5   | 1.0      |
| Razor, John W. & Linda J.     | 05-29-00-00-010, 18.5 Ac | 18.5    | 1.5  | 17.0     |

Because of the extention and past ommissions the following tracts should either have the acres benifited increased or the tract needs to be added if left off in the past.

|                            |                           | Present | Add      | Proposed |
|----------------------------|---------------------------|---------|----------|----------|
| Millikan, Floyd & Blanche  | 05-20-00-00-013, 20.0 Ac. | 16      | 4.0      | 20.0     |
| Stuart, Gavin              | 05-29-00-00-021, 39.2 Ac. | 35      | 4.2      | 39.2     |
| Collett, Julian & Mary E.  | 05-29-00-00-014, 79.5 Ac. | 40      | 19.5     | 59.5     |
| Sweat, Clova               | 05-32-00-00-009, 40.0 Ac. | 20      | 5.0      | 25.0     |
| Moore, Paul & Alice        | 05-32-00-00-010, 80.0 Ac. | 20      | 15.0     | 35.0     |
| Neal, Maude                | 05-29-00-00-001, 40.0 Ac. | 4       | 2.0      | 6.0      |
|                            |                           |         | Assessed |          |
| Johnson, Elda              | 05-20-00-00-021, 61.1 Ac. |         |          | 2.0      |
| Johnson, Elda              | 05-20-00-00-020, 15.8 Ac. |         |          | 4.0      |
| Tolle, Philip & Sandra     | 05-29-00-00-004, 1.6 Ac.  |         |          | 1.6      |
| Collett, Julian L. & Peggy | 05-29-00-00-015, .5 Ac.   |         |          | .5       |

Sincerely




---

Kenton C. Ward,  
Hamilton County Surveyor

KCW/jg



SURVEYOR'S OFFICE  
**Hamilton County**

*Kenton C. Ward, Surveyor*

773-6110 Ext. 19

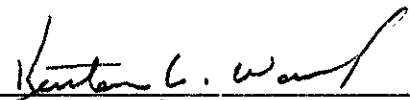
*Noblesville, Ind. 46060* November 10, 1980

To: Hamilton County Drainage Board

Re: Stuart Rawlings Drain

Attached is a claim for J & W Excavating in the amount of \$459.97. This represents the 15% retainer on the contract price.

Upon paying this claim the total project cost will be \$5,398.03. This includes the contract bid price of \$3,066.51 and the cost of the extra work involved. The extra work consisted of dredging an additional 320 feet of open ditch which will lengthen the drain to the Ford Crossing on the Moore Farm. Also included are tile outlet pipe, additional spreading on the Moore property and a surface water pipe on Dempsey. Although the final cost is above the contract price it is still below the cost estimate of \$5,495.00 given the Board at its April 7, 1980 meeting.

  
\_\_\_\_\_  
Kenton C. Ward, Surveyor

KCW/jg