

Source Document Log
Source Document Discrepancy Log (Over)



Drain: THEODORE JOHNSON


#	Main/Arm Name	Document Name	Document ID	Info From Document
1	THEO. JOHNSON	VIEWERS' REPORT	8-31-1893	
2		WORK ORDER	W0-83-040	BREATHER
3		WORK ORDER	W0-2000-00030	BREATHERS




Drain: THEODORE JOHNSON **Drain #:** 50
Improvement/Arm: _____
Operator: J. LIVINGSTON **Date:** 2-4-04
Drain Classification: Urban/Rural **Year Installed:** 1893

GIS Drain Input Checklist

- Pull Source Documents for Scanning
- Digitize & Attribute Tile Drains
- Digitize & Attribute Storm Drains
- Digitize & Attribute SSD
- Digitize & Attribute Open Ditch
- Stamp Plans
- Sum drain lengths & Validate
- Enter Improvements into Posse
- Enter Drain Age into Posse
- Sum drain length for Watershed in Posse
- Check Database entries for errors



**Gasb 34 Footages for Historical Cost
Drain Length Log**

Drain-Improvement: THEODORE JOHNSON

Drain Type:	Size:	Length	Length (DB Query)	Length Reconcile	If Applicable	
					Price:	Cost:
TILE	12"	1431'	1431'		4. ⁰⁰ / ₁₁	5724. ⁰⁰
	15"	1534'	1534'		5. ⁰⁰ / ₁₁	7070. ⁰⁰
ARMED - TILE	10"	365'	365'		3. ⁰⁰ / ₁₁	1095. ⁰⁰

Sum: 3330' 3330' \$14,489.⁰⁰

Final Report: 3330'

Comments:

No.

IN THE MATTER OF

Madon Johnson

Ditch

Oct 21 Spec Term 1893

*Examined and approved and
directed constructed according
to law*

Finley Smock

REPORT OF DITCH VIEWERS

COMMISSIONERS' COURT.

E O B. S. 316, 317 & 318

Filed., 18.

Auditor.

WM. B. BURFORD, PRINTER, INDIANAPOLIS.

To the Honorable Board of Commissioners of Hamilton County, Indiana:

We, the undersigned, appointed by this Court, at its August Term, 1893, to view a drain described in the certified copy of a petition and order of Court for a Ditch, by Madison W Johnson and others, handed us by the Auditor, would represent that according to said order we, on the day named therein, to-wit: the 18 day of August, 1893, in company with J. S. Gayman, a civil engineer, made an accurate survey of the line of said proposed Ditch from its source to its outlet. A plat of said Ditch is filed herewith including the survey by the engineer, marked "Exhibit B." We caused stakes to be set along said line, each one hundred feet, numbering down stream, as shown by plat. We also made a computation of the total number of cubic yards of earth to be removed from said drain, and estimated the total cost for the construction of the work at \$530.01 Dollars. We also apportioned and set apart to each parcel of land a share of said work in proportion to the benefits received, all of which will fully appear by a tabular statement in this report. We have also set out by a statement below, the names of the owners of lands benefited with a description of each tract of land, and the amount assessed against each tract. The depth of cut, the width at bottom, and width at top along said drain is also shown in a tabular statement in this report. After a full and careful view and examination, we are of the opinion that the drain as located by the survey will be of Public utility and that the cost of construction will be less than the benefits and will benefit Public Highways. And should be located and constructed as follows To wit

See 30-Page

The following statement shows who are benefited, the lands thereof and assessment thereon, location, length of each share, amount of assessments, amount of benefits, amount of dirt to be removed from each share, price thereof per cubic yard, and total cost of each share:

NAMES OF OWNERS.	DESCRIPTION OF LANDS.	Section.	Township.	Range.	Acres Assessed.	Acres Benefited.	Amount of Benefits.	Amount of Assessments.	From Station.	To Station.	Feet Long.	Cubic Yards to be Removed.	Price per Cubic Yard.	Cost of Construction of Share.
1 S. A. Padden	NW SE	19	19	3	40	20	70 30	70 30	39 42 67 53		286 61		59 00	
2 Madison Johnson Same Same Same Same Same also same	NW SW Part NE SE NW NE SW NW	19	19	3	40	25	70 58	70 58						
3 R. H. Walker Same Same Same	SE NE SW Part NW	19	19	3	30	30	58 50	58 50	32 32 70 67		757		157 00	
4 E. E. Walker Same	NW 1/4 NE 1/4 Part SW	19	19	3	10	10	16 40	16 40	30 40 40 170		322	58	36 00	
5 W. H. Stall	Part SE	18	19	3	8	8	13 12	13 12	29 24 29 24		143	55	11 00	
Hamilton County Same	Minor Front Road Walker Front Road	19	19	3			15 00	5 00	29 24 29 24		200	26	17 00	

Viewer's Report of

Ditch.

TABULAR STATEMENT OF STATIONS, WIDTH, DEPTH, LENGTH, ETC

STATIONS.	WIDTH AT TOP.		DEPTH OF CUT.		WIDTH AT BOTTOM.		WIDTH OF CLEARING OR TIMBER
	FEET.	INCHES.	FEET.	TENTHS.	FEET.	INCHES.	
Beginning 60 rods west 40 rods North of Section Nineteen (19) Township Nineteen (19) North Range 3 East and running East 250 feet Thence South 31° East 450 feet Thence South 74° 30' East 500 feet in an open ditch - covered finally runs 22 rods North and 8 rods west of the South East corner of the North East quarter Section 19 thence South 365 feet and terminating in the main ditch at or near station 24 Main ditch to begin at station 12 - and shall be laid with 1 row of 12" tile from station 12 to station 26 x 31 - and with one row 10" tile from 26 x 31 to station 31 - The arm or branch to be one row of 10" tile from 0 to station 12 by agreement Madison Johnson is to bear. The 8" tile now in the ditch on a uniform grade - a grade established by Engineer No tile to be covered until after inspection	60		105.5				

GENERAL SPECIFICATIONS AND SUGGESTIONS.

The length of the ditch as located is 3053.

The fall of the established grade is feet, from Station 12 - to Station 20, is 69
 " " " " 20 " " 26 x 31 " 59

The total fall is feet to the

A. C. Mabrey
 E. W. Wilson
 V. D. Stultz

Subscribed and sworn to before me this 31 day of August, 1893