Drain: HUNTERS CREEK VILLAGE DRAIN **Drain #:** 149
Improvement/Arm: HUNTERS CREEK VILLAGE - SECTION 3
Operator: JDH **Date:** 1-6-04
Drain Classification: **Urban/Rural** **Year Installed:** 1983

GIS Drain Input Checklist

- Pull Source Documents for Scanning — GAA 1-6
- Digitize & Attribute Tile Drains — N/A
- Digitize & Attribute Storm Drains — N/A
- Digitize & Attribute SSD — GAA 1-6
- Digitize & Attribute Open Ditch — N/A
- Stamp Plans — GAA 1-6
- Sum drain lengths & Validate — GAA 1-6
- Enter Improvements into Posse — GAA 1-6
- Enter Drain Age into Posse — JWJ 1-22
- Sum drain length for Watershed in Posse — JWJ 1-22
- Check Database entries for errors — GAA 1-6

This copy printed from the Digital Archive of the Hamilton County Surveyor's Office; One Hamilton Co. Square, Ste. 188, Noblesville, In 46060

Gasb 34 Footages for Historical Cost
Drain Length Log

Drain-Improvement: HUNTERS CREEK VILLAGE DRAIN - HUNTERS CREEK VILLAGE - SECTION 3

Drain Type:	Size:	Length (SURVEYORS REPORT)	Length (DB Query)	Length Reconcile	If Applicable Price:	If Applicable Cost:
550	6"	810'	810'	∅	$2.00	$1,620.00
Sum:		810'	810'	∅		$1,620.00

Final Report: _____

Comments:

This copy printed from the Digital Archive of the Hamilton County Surveyor's Office; One Hamilton Co. Square, Ste. 188, Noblesville, In 46060



SURVEYOR'S OFFICE

Hamilton County

Kenton C. Ward, Surveyor

776-9626

Noblesville, Ind. 46060 February 14, 1984

TO: Hamilton County Drainage Board

RE: Hunters Creek Village Sections II and III

Attached is a petition, plans, Engineers estimate, calculations and assessment roll for Hunters Creek Village, Section 2 and 3. I have reviewed the material which has been submitted and find it to be in proper order. I have also made a personal inspection of the site and believe that the proposed drain will be practicable; will be of Public Utility, and that the costs, damages and expenses of the proposed drain will probably be less than the benefits accuring to the owners of land likely to be benefited.

The drain will be approximately 8253 feet in lenght (see Engineers estimate for breakdown) and will include the retention pond.

With fifty (50) lots involved, assessed at $15.00/lot and 1.8ac of roadway assessed at $3.00/ac the total yearly assessment will be $779.10.

Kenton C. Ward-County Surveyor

KCW/no

This copy printed from the Digital Archive of the Hamilton County Surveyor's Office; One Hamilton Co. Square, Ste. 188, Noblesville, In 46060

3675 North Post Road
Indianapolis, Indiana 46226
(317) 898-8282
Mailing Address
P. O. Box 26068

Vincent J. Schneider, PE LS, President
John V. Schneider PE LS, V.P.

SCHNEIDER ENGINEERING CORPORATION
Civil Engineers - Land Surveyors

ENGINEER'S ESTIMATE

PROJECT: Hunter's Creek Village Section II and Section III DATE: Revised 1/21/84

ITEM	DESCRIPTION	QUANTITY	UNIT	UNIT PRICE	TOTAL
	Storm Sewer				
	12" RCP	588	lft.	11.50	6,762.00
	15" RCP	160	lft	12.50	2,000.00
	18" RCP	42.5	lft	13.50	5,737.50
	21" RCP	50	lft	14.75	737.50
	24" RCP	821	lft	17.25	14,162.25
	30" RCP	851	lft	20.00	17,020.00
	36" RCP	50	lft	23.00	1,150.00
	Structures				
	Street Inlets	15	ea.	550.00	8,250.00
	Bee Hives	7	ea.	550.00	3,850.00
	End Sections				
	12"	2	ea.	125.00	250.00
	30"	2	ea.	225.00	450.00
	36"	1	ea.	250.00	250.00
	Concrete Headwall	1	ea.	750.00	750.00
	Sub Surface Drain				
	8"	2035	lft.	6.50	13,227.50
	6"	1810	lft.	5.00	9,050.00
	Rip Rap	155	sq.yds	10.00	1,550.00
	Earthwork (including pond)	20,000	cu. yds	2.50	50,000.00
	TOTAL				$135,196.75

This copy printed from Digital Archive of the Hamilton County Surveyor's Office; One Hamilton Co. Square, Ste., Noblesville, In 46060

SURVEYOR'S OFFICE

Hamilton County

Kenton C. Ward, Surveyor

776-9626

Noblesville, Ind. 46060 January 29 1985

TO: Hamilton County Drainage Board

RE: Hunters Creek Village Drain, Section 3

On September 11, 1984, I made an inspection of the drainage system installed for Section 3 of the Hunters Creek Village Drain. At that time I found it to be complete and acceptable. This protion of the drain consists of 6" SSD from Lot 123 to the manhole on Lot 118. The total length is approximately 810 feet.

KCW/no

Kenton C. Ward-County Surveyor

FILED
FEB 11 1985
HAMILTON COUNTY DRAINAGE BOARD
SECRETARY

This copy printed from the Digital Archive of the Hamilton County Surveyor's Office; One Hamilton Co. Square, Ste. 188, Noblesville, In 46060

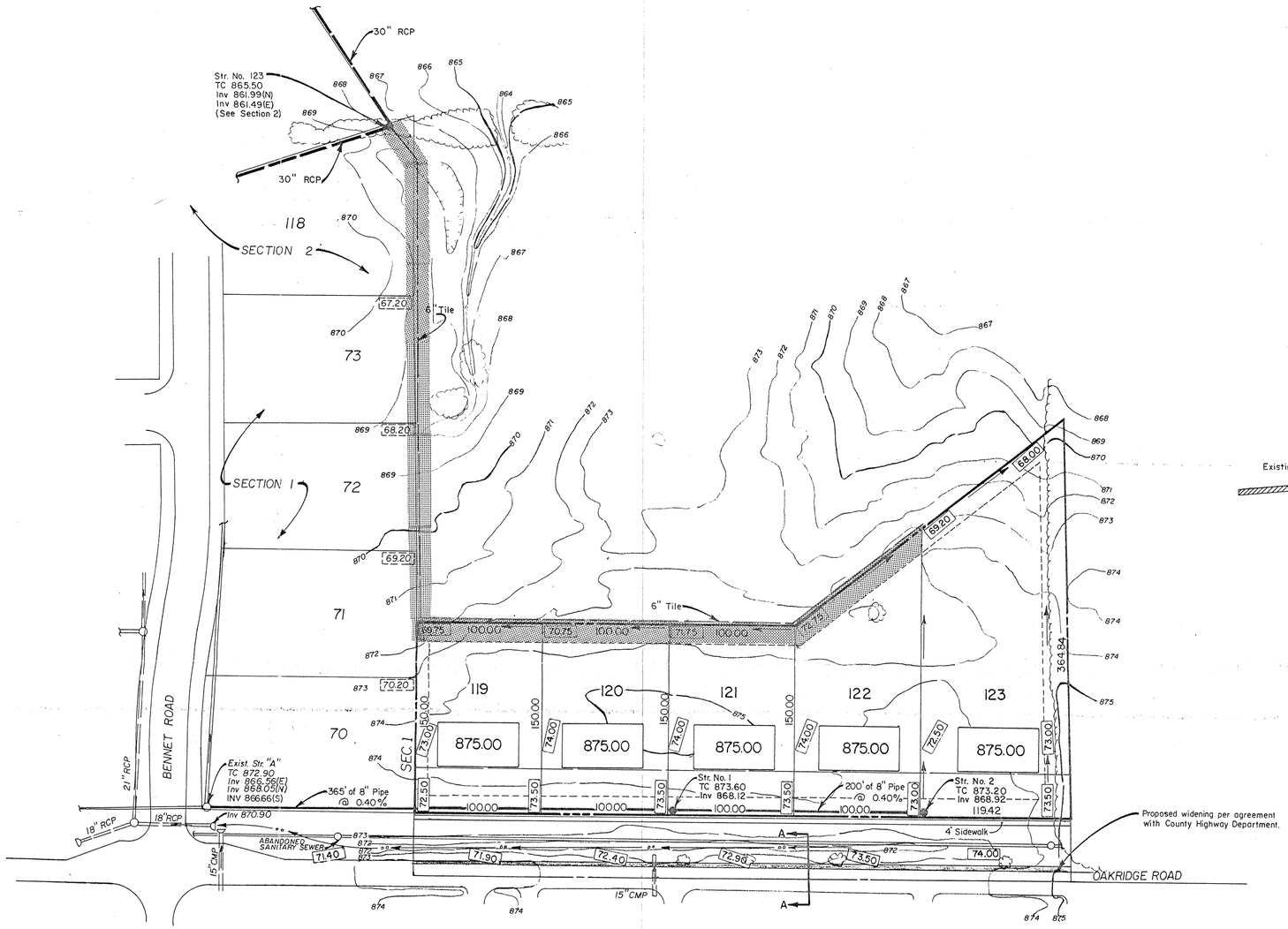

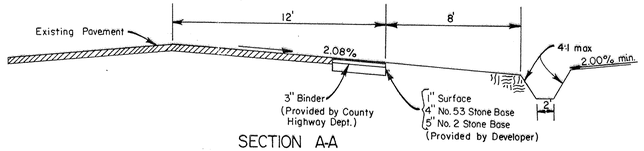

SECTION A-A

REVISIONS						
DRAWN						
BY	DATE	CHECK	NO.	BY	DATE	CHECK
TBM	1-4-84	RLU	1	RLU	12-7-84	Added 6" Sub surface drain and widening along Oakridge Road
			2	RLU	2-9-84	Added 4' Sidewalk

SCHNEIDER ENGINEERING CORPORATION
3675 NORTH POST ROAD
INDIANAPOLIS, INDIANA 46226
(317) 898-8282
P.O. BOX 26068
civil engineers
land surveyors

CERTIFIED

RECORD DRAWING : 10-8-84

AS BUILTS

PROJECT HUNTER'S CREEK VILLAGE-SEC. III
JOB NO. 276.03
PREPARED FOR SCHUTZ & THOMPSON INC.
TITLE DEVELOPMENT PLAN
SCALE: 1" = 50'
SHEET S-2 OF 4

This information was gathered for input into the Hamilton County Geographical Information System. This document is considered an official record of the GIS.

Entry Date: 1-6-03

Entered by: JDH

This copy printed from the Digital Archive of the Hamilton County Surveyor's Office; One Hamilton Co. Square, Ste. 188, Noblesville, In 46060