







**Drain:** W W FORKNER **Drain #:** 286  
**Improvement/Arm:** \_\_\_\_\_  
**Operator:** J. LIVINGSTON **Date:** 12-23-03  
**Drain Classification:** Urban ~~Rural~~ **Year Installed:** 1893

### GIS Drain Input Checklist

- Pull Source Documents for Scanning 
- Digitize & Attribute Tile Drains \_\_\_\_\_
- Digitize & Attribute Storm Drains \_\_\_\_\_
- Digitize & Attribute SSD \_\_\_\_\_
- Digitize & Attribute Open Ditch 
- Stamp Plans \_\_\_\_\_
- Sum drain lengths & Validate 
- Enter Improvements into Posse \_\_\_\_\_
- Enter Drain Age into Posse 
- Sum drain length for Watershed in Posse 
- Check Database entries for errors 

**Gasb 34 Footages for Historical Cost  
Drain Length Log**

Drain-Improvement: WW FORKNER

Drain Type:	Size:	Length ( )	Length (DB Query)	Length Reconcile	If Applicable	
					Price:	Cost:
OPEN	—	6700'	6700'		19.55/lf	130985.00

Sum: 6700' 6700' \$ 130985.00

Final Report: \_\_\_\_\_

Comments:  
 \_\_\_\_\_  
 \_\_\_\_\_  
 \_\_\_\_\_  
 \_\_\_\_\_  
 \_\_\_\_\_

DESCRIPTION

Commencing in Tipton County 870 feet south and 755 feet west of the NE corner of section 31-21N-5E, thence south 2° west 600 feet, thence south 70° west 100 feet, thence west 100 feet, thence south 20° west 200 feet, thence south 33° west 100 feet, thence south 80° west 100 feet, thence west 100 feet, thence south 46° west 100 feet, thence south 8° west 100 feet, thence south 42° west 100 feet, thence south 75° west 200 feet, thence south 18° west 100 feet, thence south 10° west 100 feet, thence south 5° east 100 feet, thence south 100 feet, thence south 24° west 100 feet, thence south 28° west 100 feet, thence south 100 feet, thence south 15° east 100 feet, thence south 37° east 100 feet, thence south 33° east 200 feet, thence south 100 feet, thence south 73° east 200 feet, thence south 45° east 100 feet, thence south 21° east 200 feet, thence south 37° east 100 feet, thence south 50° east 200 feet, thence south 10° east 100 feet, thence south 7° east 100 feet, thence south 32° east 100 feet, thence south 29° east 400 feet, thence south 12° east 100 feet, thence south 10° east 100 feet, thence south 32° east 100 feet, thence south 48° east 300 feet, thence south 32° east 500 feet, thence south 45° east 100 feet, thence south 25° east 100 feet, thence 3° east 100 feet, thence south 2000 feet, thence south 24° west 400 feet, thence west 300 feet, thence south 100 feet, thence south 27° west 100 feet, thence south 100 feet, thence west 200 feet, thence south 77° west 200 feet, thence south 47° west 200 feet, thence south 72° west 600 feet, thence west 300 feet, thence north 65° 400 feet, thence south 87° west 900 feet, thence south 300 feet, thence west 300 feet, thence south 1° west 100 feet, thence south 20° west 100 feet, thence south 35° west 100 feet, thence west 100 feet, thence south 66° west 100 feet, thence south 81° west 100 feet and terminating 1000 feet south and 780 feet west of the SE corner of the NW 1/4 of section 6-20N-5E.

6790 open drain

- I. Book Page 40
- C.R. Book 7 Page 202
- C.R. Book 8 Page 60
- D.R. Book 2 Page 282
- D.R. Book 3 Page 138
- D.R. Book 5 Page 177
- ~~C. Book 10 Page 323, 369, 531~~
- ~~C. Book 11 Page 40~~
- ~~C. Book 12 Page 301~~
- ~~C. Book 14 Page 399, 450, 467~~
- MR. Book Y Page 134
- See Sylvania Conway

D.R. 15 pg 177 W.W. Forkner  
Re allot before claiming 1936  
2' wide in bottom from 404 to 36  
3' " " " " 56 to term

C.R. 15 pg 22 3/22 June 6, 1904  
Sylvanus Conway  
C.R. 15 pg 22  
final report July, 1904

SYLVANIA CONWAY

DESCRIPTION

Beginning at a point about 820 feet south and 755 feet west of the NE corner of section 31-21N-4E in Tipton County, thence in a general south-westerly direction to the south line of the NE 1/4 of said section 31-21N-4E. in a general southeasterly direction through the SE 1/4 of said section 31 and the SE part of section 32, until it reaches the south line of section 32 being the line dividing Hamilton County and Tipton County, thence into said Hamilton County in a general southwesterly direction through the west 1/2 of section 5 and the south 1/2 of section 6 in said County and terminating at a point about 1000 feet south and 780 feet west of the SE corner of the NW 1/4 of said section 6. The said proposed drain petitioned for is over and along the line of what is known as the W.W. Forkner Ditch as shown in Ditch Record Book 9 Page 395 of Tipton County.

- D.R. Book 3 Page 138
- I. Book Page 79
- D.R. Book 7 Page 133
- ✓ C.R. Book 15 Page 83 - 223- 263- 224
- MR. Book T Page 199

Forkner  
Ditch  
Com. Missions  
Exec. # 8  
Book 8  
Pg 62  
Mar 9-1893

to be done and we as such miners did view and locate said  
ditch upon the following route in the said Counties of  
Hamilton & Tipton State of Indiana

Commencing in said Tipton County 870 feet South and 755  
feet West of the North-east Corner of Section 31 Town 21 North of  
Range 5 East thence South 72 deg West 600 feet thence South  
70 deg West 100 feet thence West 100 feet thence South 70 deg  
West 200 feet thence South 33 deg West 100 feet thence South 80  
West 100 feet thence West 100 feet thence South 46 West 100 feet  
thence South 8 West 100 feet, thence South 47 West 100 feet thence  
South 75 West 200 feet thence South 18 West 100 feet thence South  
10 West 100 feet thence South 5 East 100 feet thence South 100 feet  
thence South 24 West 100 feet thence South 28 West 100 feet thence  
South 100 feet thence South 15 East 100 feet thence South 37  
East 100 feet thence South 33 East 200 feet thence South 100 feet  
thence South 75 East 200 feet thence South 45 East 100 feet thence  
South 21 deg East 200 feet thence South 37 East 100 feet thence  
South 50 East 200 feet thence South 10 East 100 feet thence South  
7 East 100 feet thence South 37 East 100 feet thence South 29 East  
400 feet thence South 12 East 100 feet thence South 10 East 100 feet  
thence South 32 East 100 feet thence South 48 East 300 feet thence  
South 37 East 500 feet thence South 45 East 100 feet thence South  
25 East 100 feet thence 3 East 100 feet thence South 2000 feet thence  
South 24 deg West 400 feet thence West 300 feet thence South 100 feet  
thence South 27 West 100 feet thence South 100 feet thence West 200 feet  
thence South 27 West 200 feet thence South 47 West 200 feet thence  
South 24 West 600 feet thence West 300 feet thence North 65 400 ft.  
thence South 87 West 900 feet thence South 300 feet thence West 300 feet  
thence South 1 West 100 feet thence South 70 West 100 feet thence  
South 35 West 100 feet thence West 100 feet thence South 66 deg  
West 100 feet thence South 81 West 100 feet Terminating 1000 ft  
South and 780 feet West of the south-east Corner of the  
North West quarter of sec 6. Tps 20. North Range 5 East  
in Hamilton County State of Indiana.